



Great North Road Solar and Biodiversity Park

Environmental Statement Report

Volume 4 – Technical Appendices

TA A10.11 – Desk Study and Preliminary Risk Assessment
Groundsure Data - Part 10 of 11

Document reference – EN010162/APP/6.4.10.11.10

Revision number 1

June 2025

Infrastructure Planning (Applications: Prescribed Forms and
Procedure) Regulations 2009, APFP Regulation 5(2)(a)



ANNEX G – GROUNDSURE ENVIRO AND GEO INSIGHT REPORT GSIP-2024-16448-21124_F_1 AND MAP INSIGHT REPORT GSIP-2024-16448-21123_6

Site Details:

GNRSP

Client Ref: GNRSP
Report Ref: GSIP-2024-16448-21123_6_SS_3_2
Grid Ref: 476109, 359157

Map Name: County Series

Map date: 1899

Scale: 1:10,560

Printed at: 1:10,560



Surveyed 1884
Revised 1899
Edition N/A
Copyright N/A
Levelled N/A

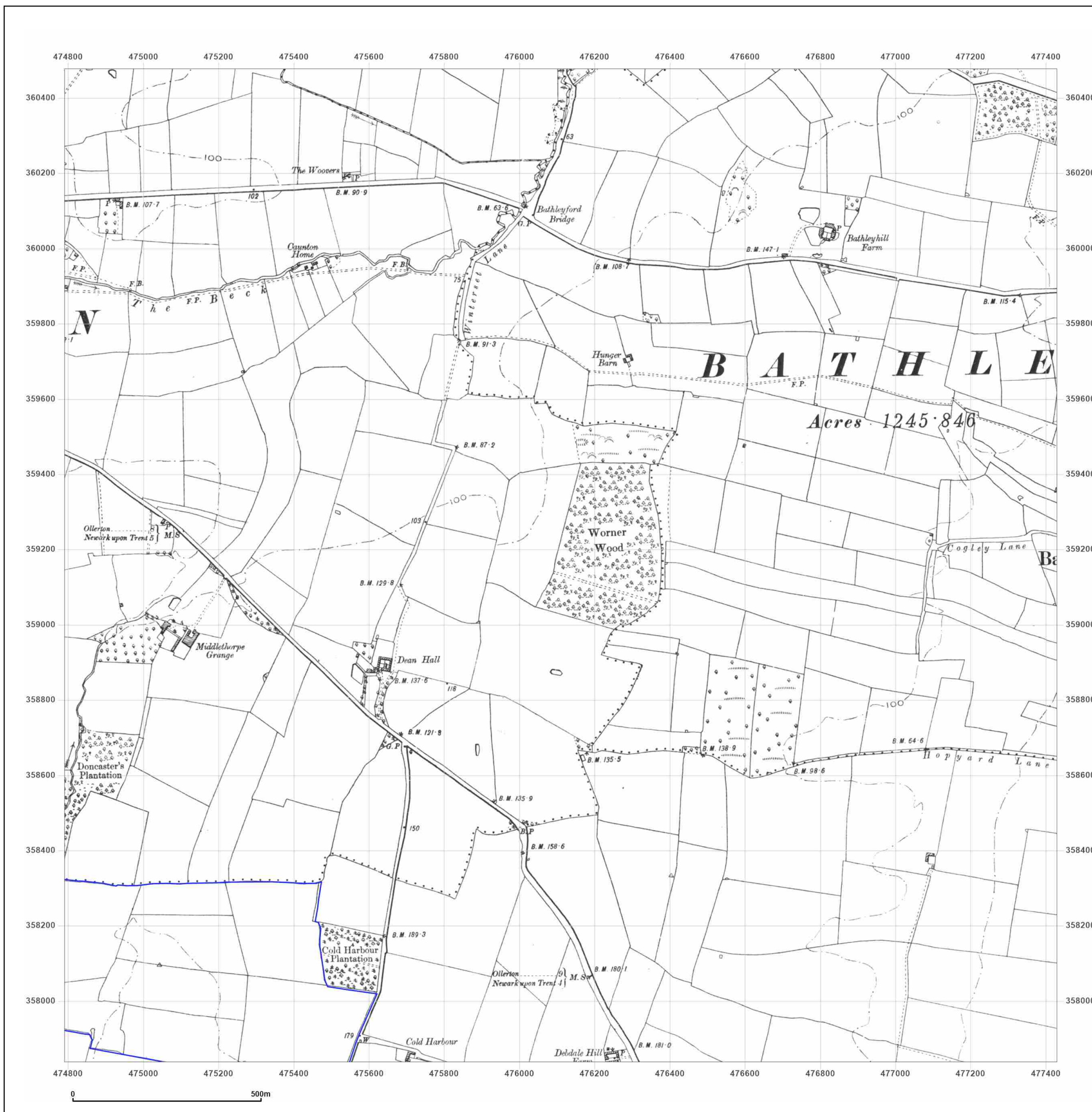


Produced by
Groundsure Insights
T: 08444 159000
E: info@groundsure.com
W: www.groundsure.com

© Crown copyright and database rights 2024 Ordnance Survey 100035207

Production date: 24 October 2024

Map legend available at:



Site Details:

GNRSP

Client Ref:

GNRSP

Report Ref:

GSIP-2024-16448-21123_6_SS_3_2

Grid Ref:

476109, 359157

Map Name:

County Series

Map date:

1921

Scale:

1:10,560

Printed at:

1:10,560

N

W

E

S

Surveyed 1883

Revised 1921

Edition N/A

Copyright N/A

Levelled N/A

Powered by



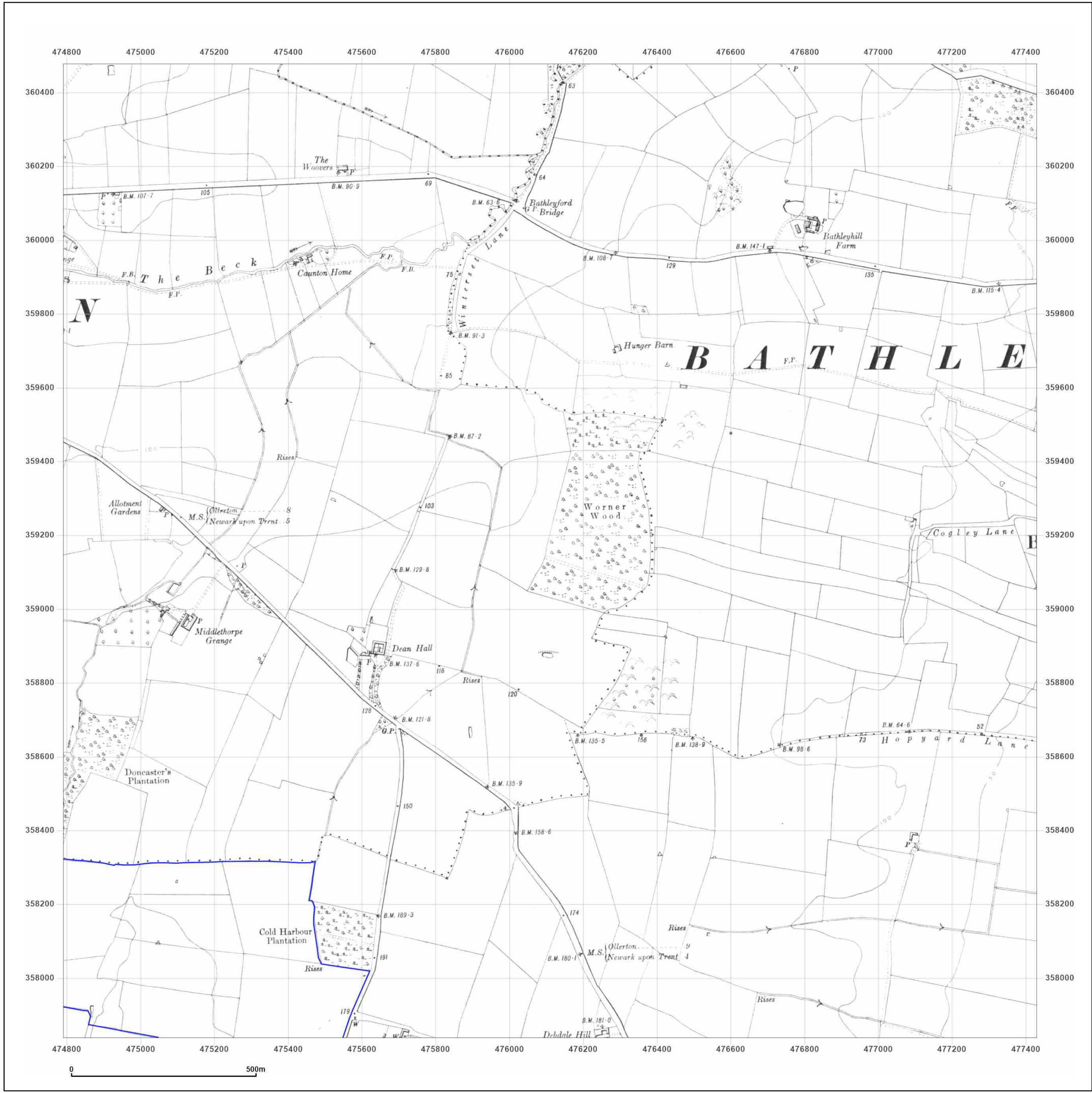
Produced by

Groundsure Insights

T: 08444 159000

E: info@groundsure.com

W:



Site Details:

GNRSP


Client Ref: GNRSP
Report Ref: GSIP-2024-16448-21123_6_SS_3_2
Grid Ref: 476109, 359157

Map Name: Provisional


Map date: 1950-1955

Scale: 1:10,560

Printed at: 1:10,560




Surveyed 1950
Revised 1950
Edition N/A
Copyright N/A
Levelled N/A



Surveyed 1950
Revised 1950
Edition N/A
Copyright N/A
Levelled N/A

Surveyed N/A
Revised 1954
Edition N/A
Copyright 1955
Levelled N/A

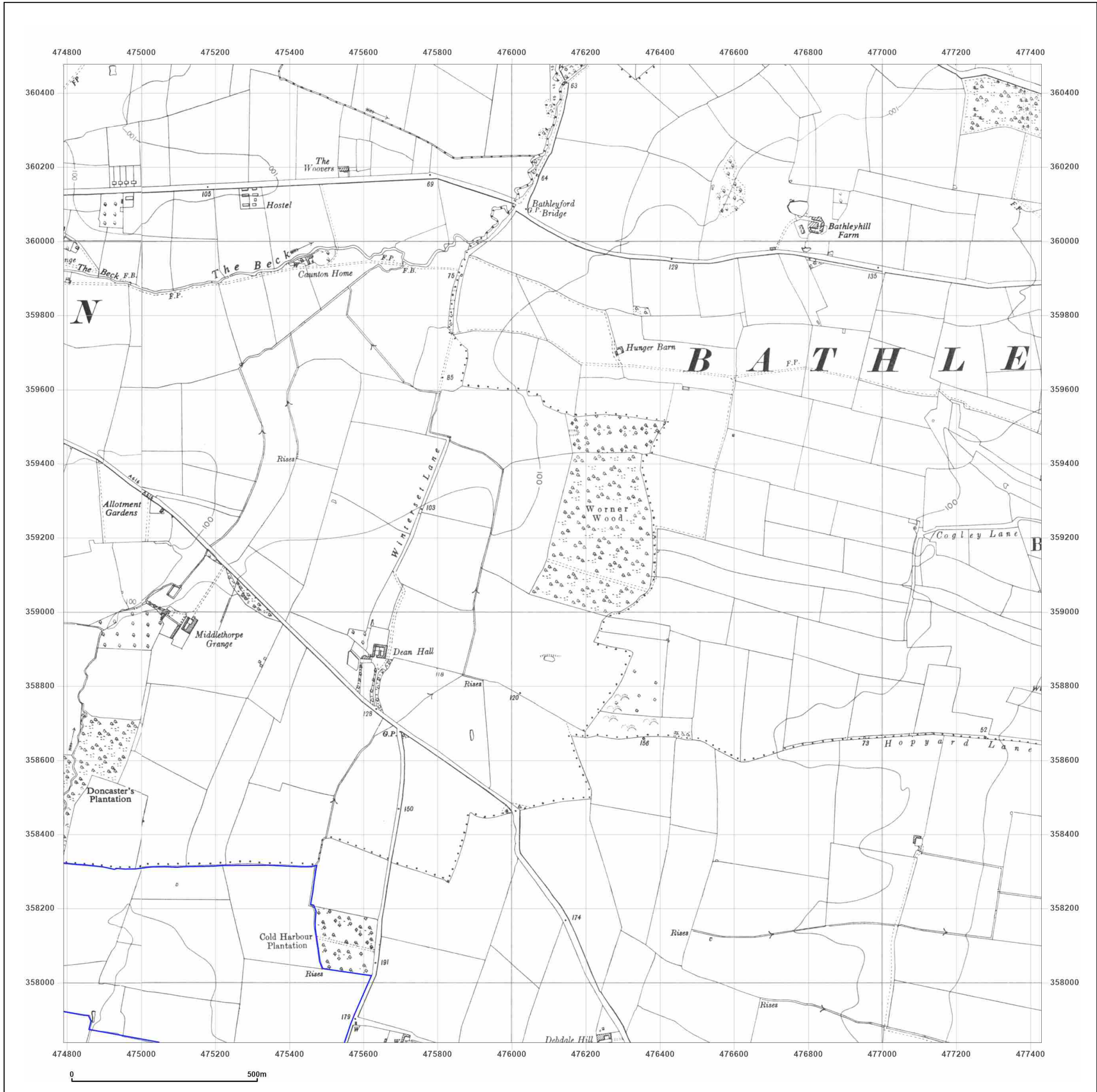


Produced by
Groundsure Insights
T: 08444 159000
E: info@groundsure.com
W:

© Crown copyright and database rights 2024 Ordnance Survey 100035207

Production date: 24 October 2024

Map legend available at:




Site Details:

GNRSP

Client Ref: GNRSP
Report Ref: GSIP-2024-16448-21123_6_SS_3_2
Grid Ref: 476109, 359157

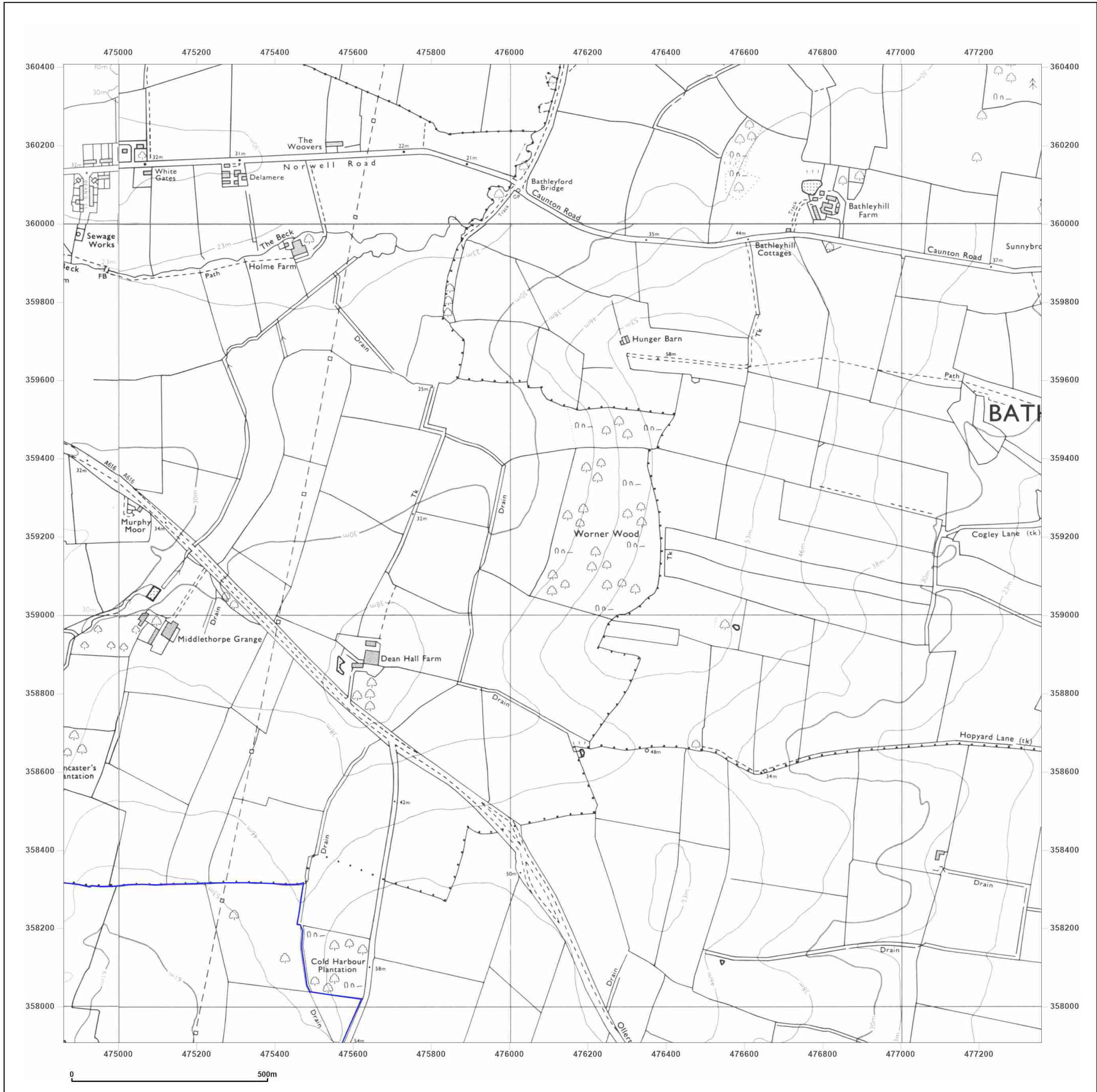
Map Name: National Grid
Map date: 1971-1975
Scale: 1:10,000
Printed at: 1:10,000



Surveyed 1970 Revised 1975 Edition N/A Copyright N/A Levelled N/A	Surveyed 1970 Revised 1974 Edition N/A Copyright N/A Levelled N/A
Surveyed 1971 Revised 1971 Edition N/A Copyright N/A Levelled N/A	Surveyed 1971 Revised 1971 Edition N/A Copyright N/A Levelled N/A



Produced by
Groundsure Insights
T: 08444 159000
E: info@groundsure.com
W:



Site Details:

GNRSP

Client Ref:

GNRSP

Report Ref:

GSIP-2024-16448-21123_6_SS_3_2

Grid Ref:

476109, 359157

Map Name:

National Grid

Map date:


1992


Scale:

1:10,000

Printed at:

1:10,000





Surveyed 1990

Revised 1992

Edition N/A

Copyright N/A

Levelled N/A

Powered by



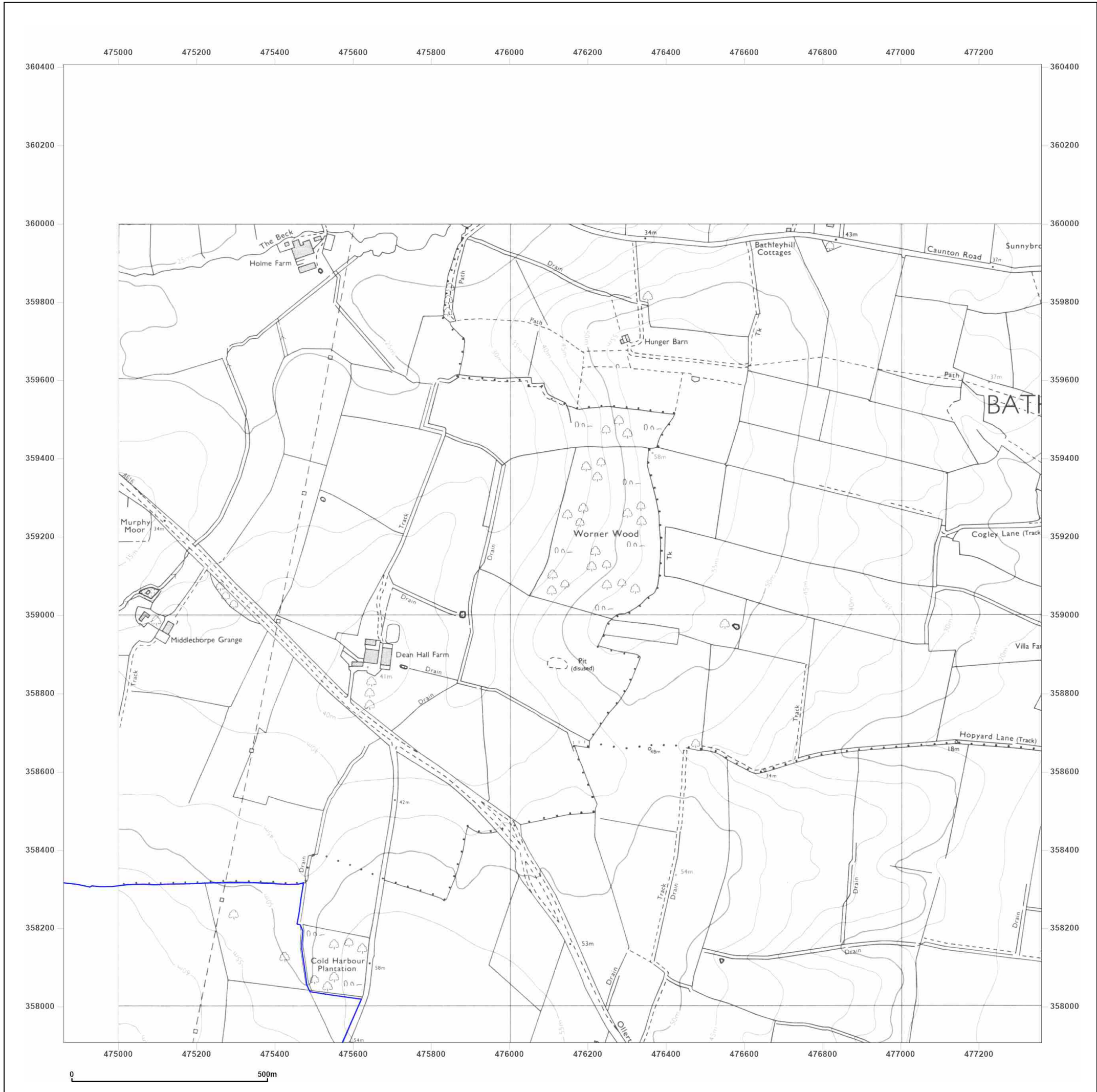
Produced by

Groundsure Insights

T: 08444 159000

E: info@groundsure.com

W:



Site Details:

GNRSP


Client Ref: GNRSP
Report Ref: GSIP-2024-16448-21123_6_SS_3_2
Grid Ref: 476109, 359157

Map Name: National Grid

Map date: 2001

Scale: 1:10,000

Printed at: 1:10,000

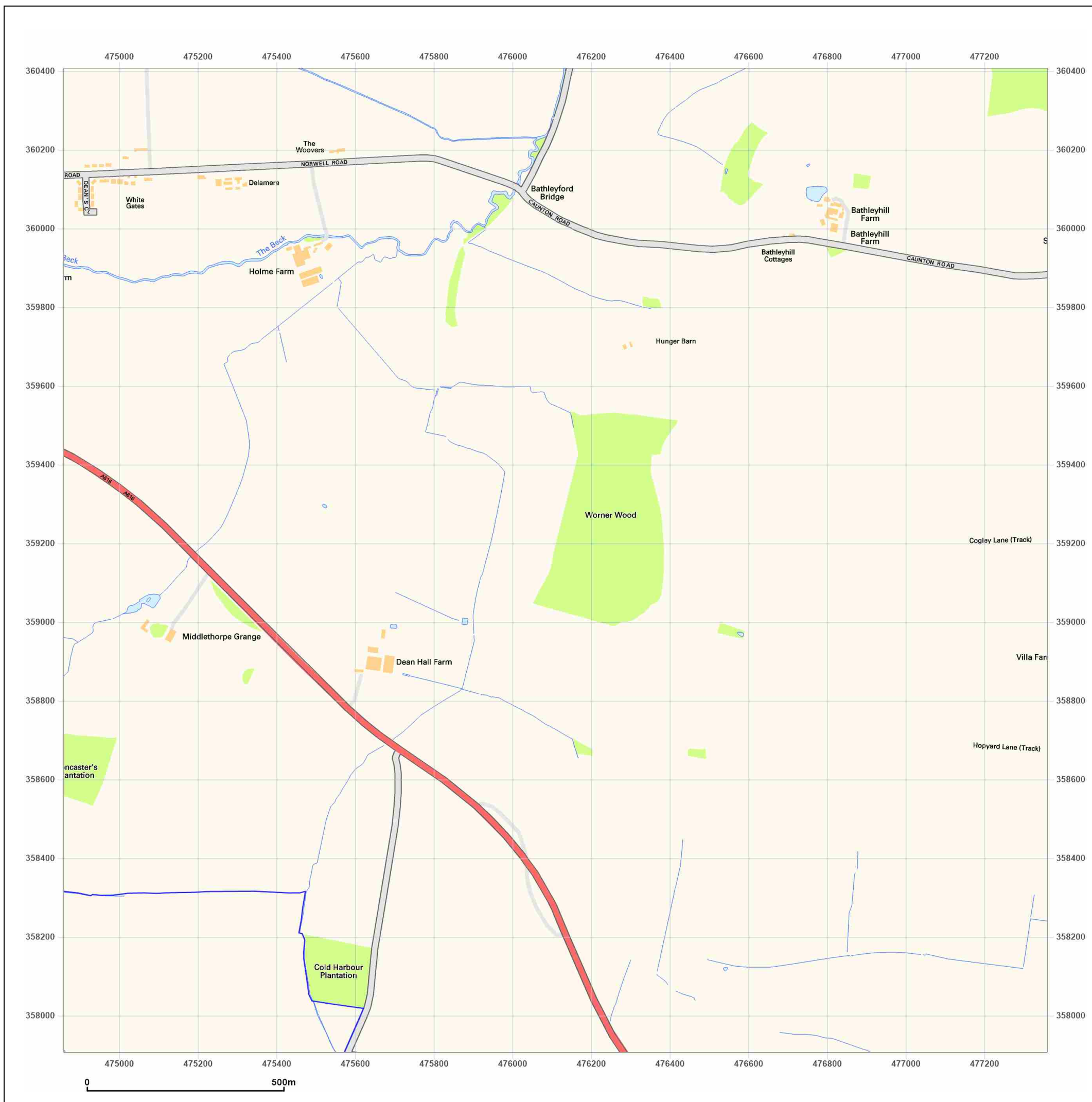


Produced by
Groundsure Insights
T: 08444 159000
E: info@groundsure.com
W: [REDACTED]

© Crown copyright and database rights 2024 Ordnance Survey 100035207

Production date: 24 October 2024

Map legend available at: [REDACTED]



Site Details:

GNRSP


Client Ref: GNRSP
Report Ref: GSIP-2024-16448-21123_6_SS_3_2
Grid Ref: 476109, 359157

Map Name: National Grid

Map date: 2010

Scale: 1:10,000

Printed at: 1:10,000

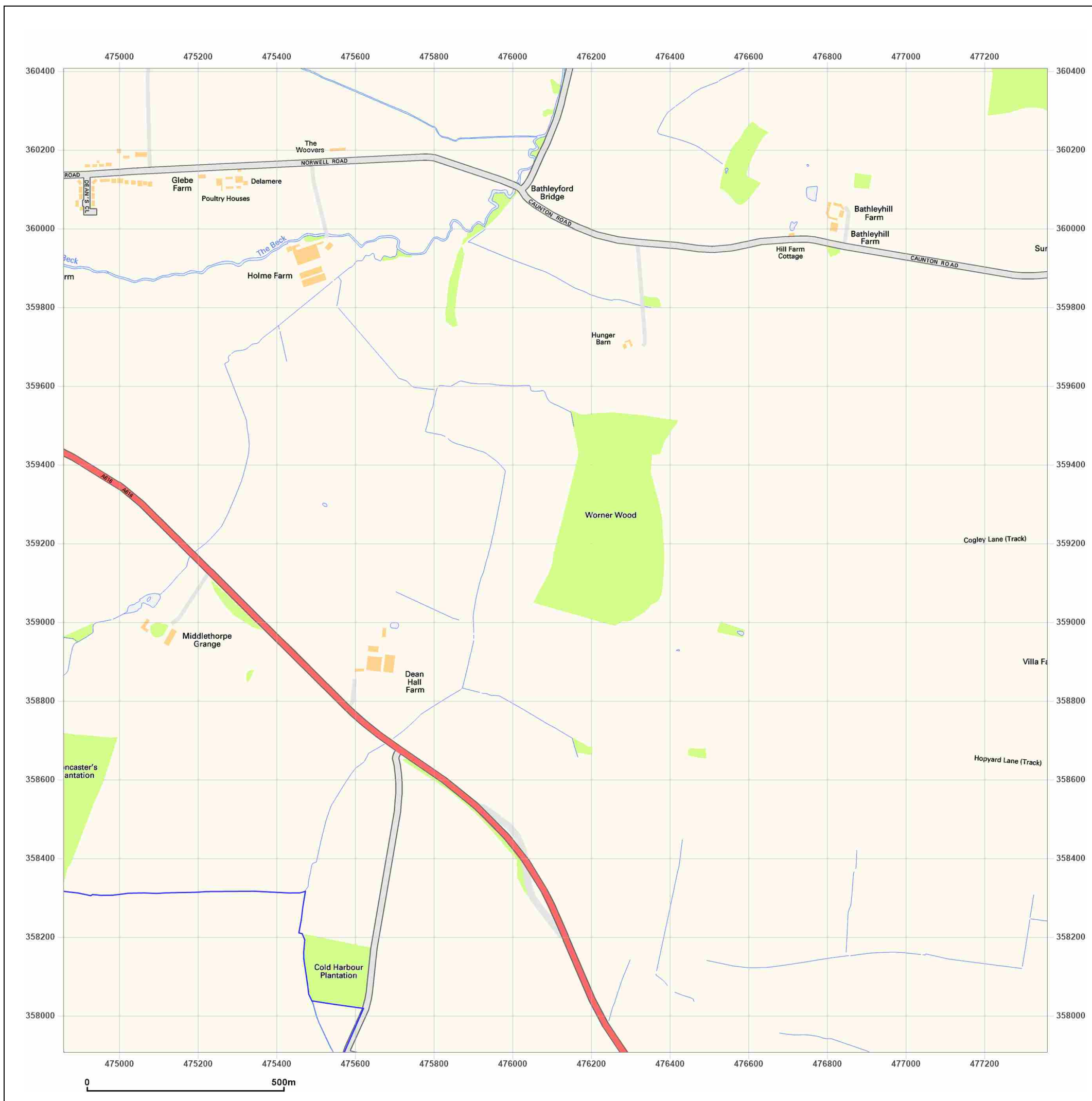


Produced by
Groundsure Insights
T: 08444 159000
E: info@groundsure.com
W: www.groundsure.com

© Crown copyright and database rights 2024 Ordnance Survey 100035207

Production date: 24 October 2024

Map legend available at:



Site Details:

GNRSP

Client Ref:

GNRSP

Report Ref:

GSIP-2024-16448-21123_6_SS_3_2

Grid Ref:

476109, 359157

Map Name:

National Grid

Map date:


2024


Scale:

1:10,000


Printed at:

1:10,000





Powered by



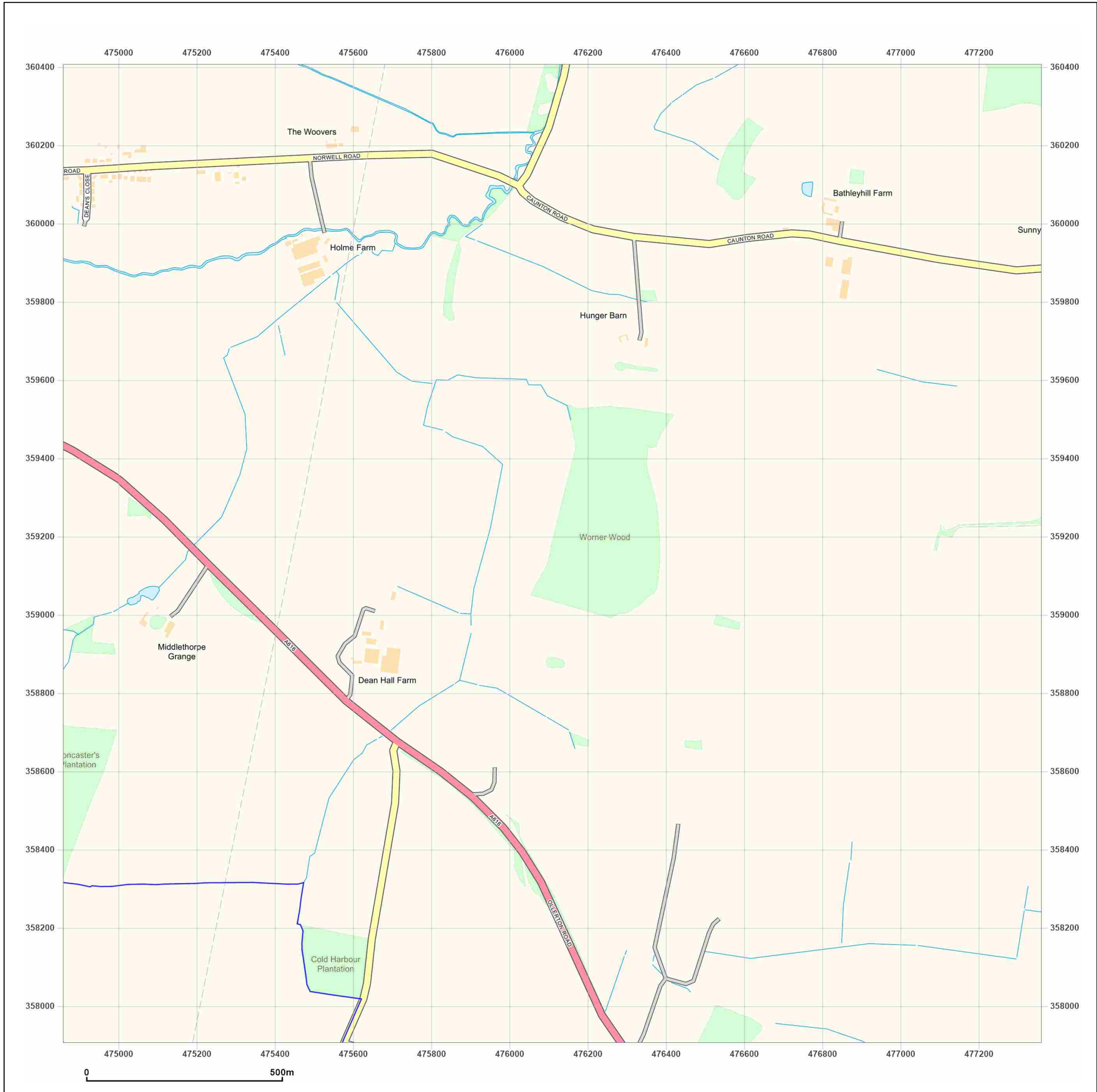
Produced by

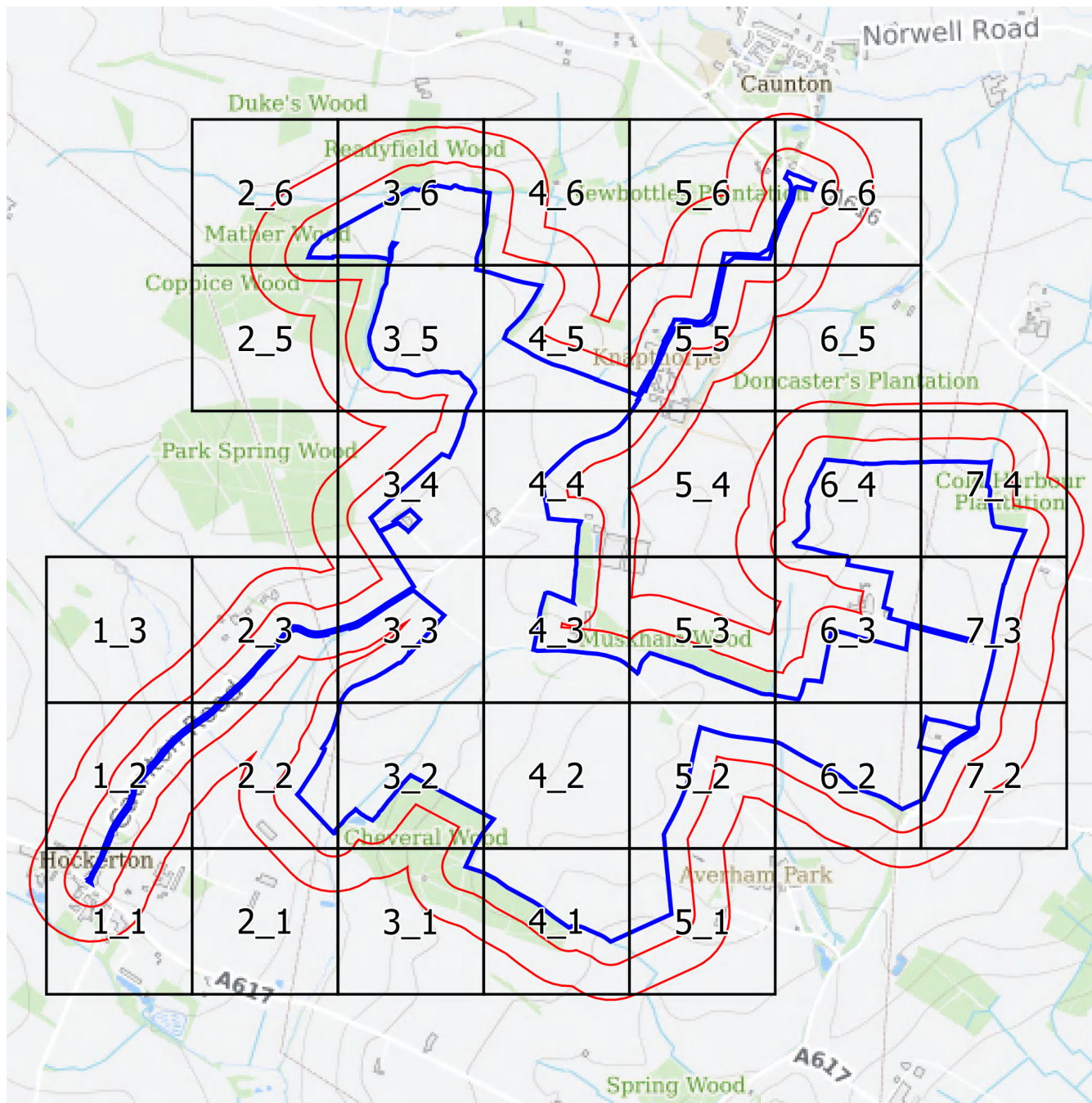
Groundsure Insights

T: 08444 159000

E: info@groundsure.com


W:





Groundsure
INSIGHTS

1:2,500 Scale Grid Index



Site Details:

GNRSP

Client Ref: GNRSP
Report Ref: GSIP-2024-16448-21123_6_LS_1_1
Grid Ref: 471732, 356344

Map Name: County Series

Map date: 1885

Scale: 1:2,500

Printed at: 1:2,500



Surveyed 1885
Revised 1885
Edition N/A
Copyright N/A
Levelled N/A

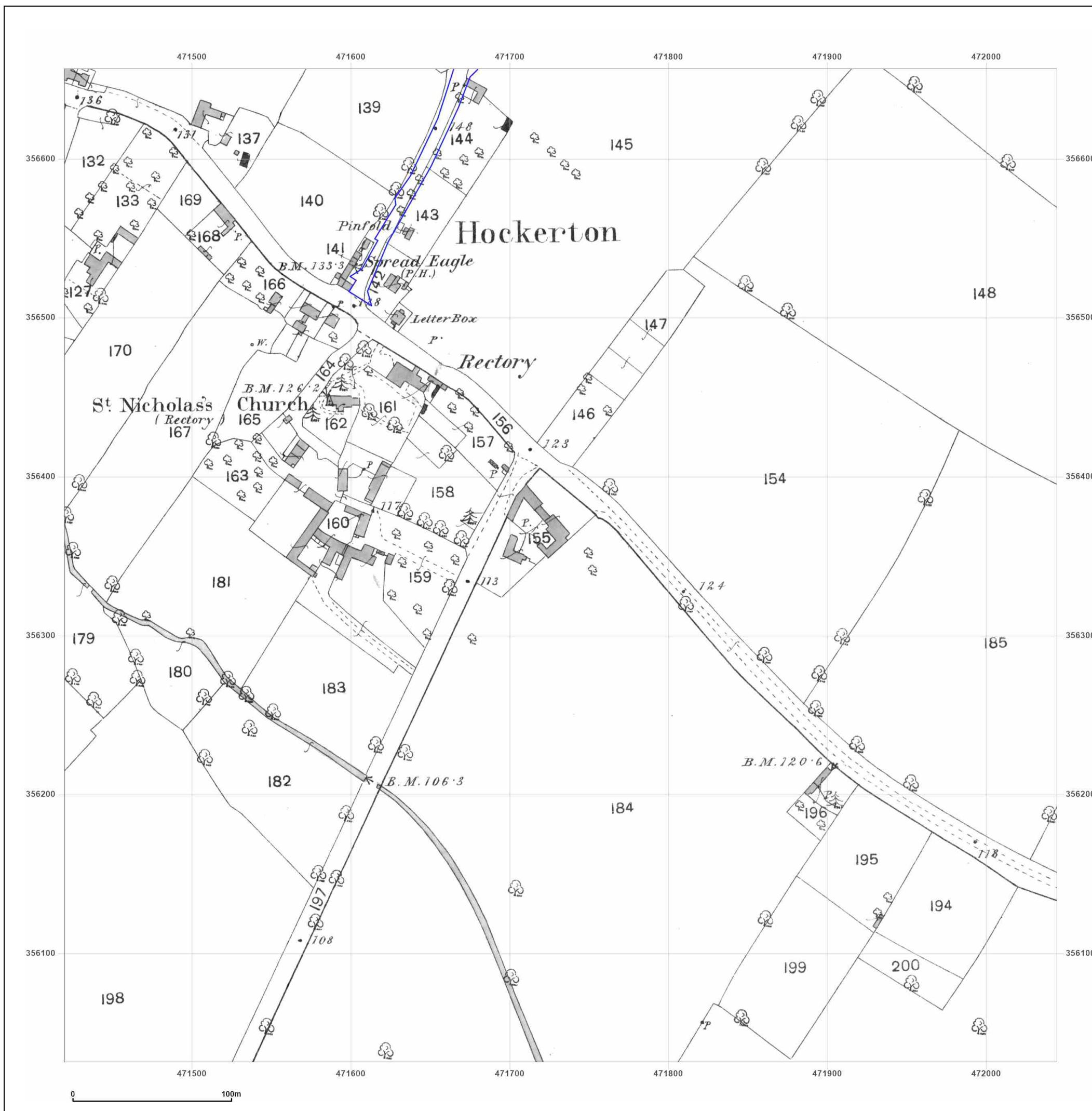


Produced by
Groundsure Insights
T: 08444 159000
E: info@groundsure.com
W: www.groundsure.com

© Crown copyright and database rights 2024 Ordnance Survey 100035207

Production date: 24 October 2024

Map legend available at:



Site Details:

GNRSP

Client Ref: GNRSP
Report Ref: GSIP-2024-16448-21123_6_LS_1_1
Grid Ref: 471732, 356344

Map Name: County Series

Map date: 1900

Scale: 1:2,500

Printed at: 1:2,500



Surveyed 1900
Revised 1900
Edition N/A
Copyright N/A
Levelled N/A

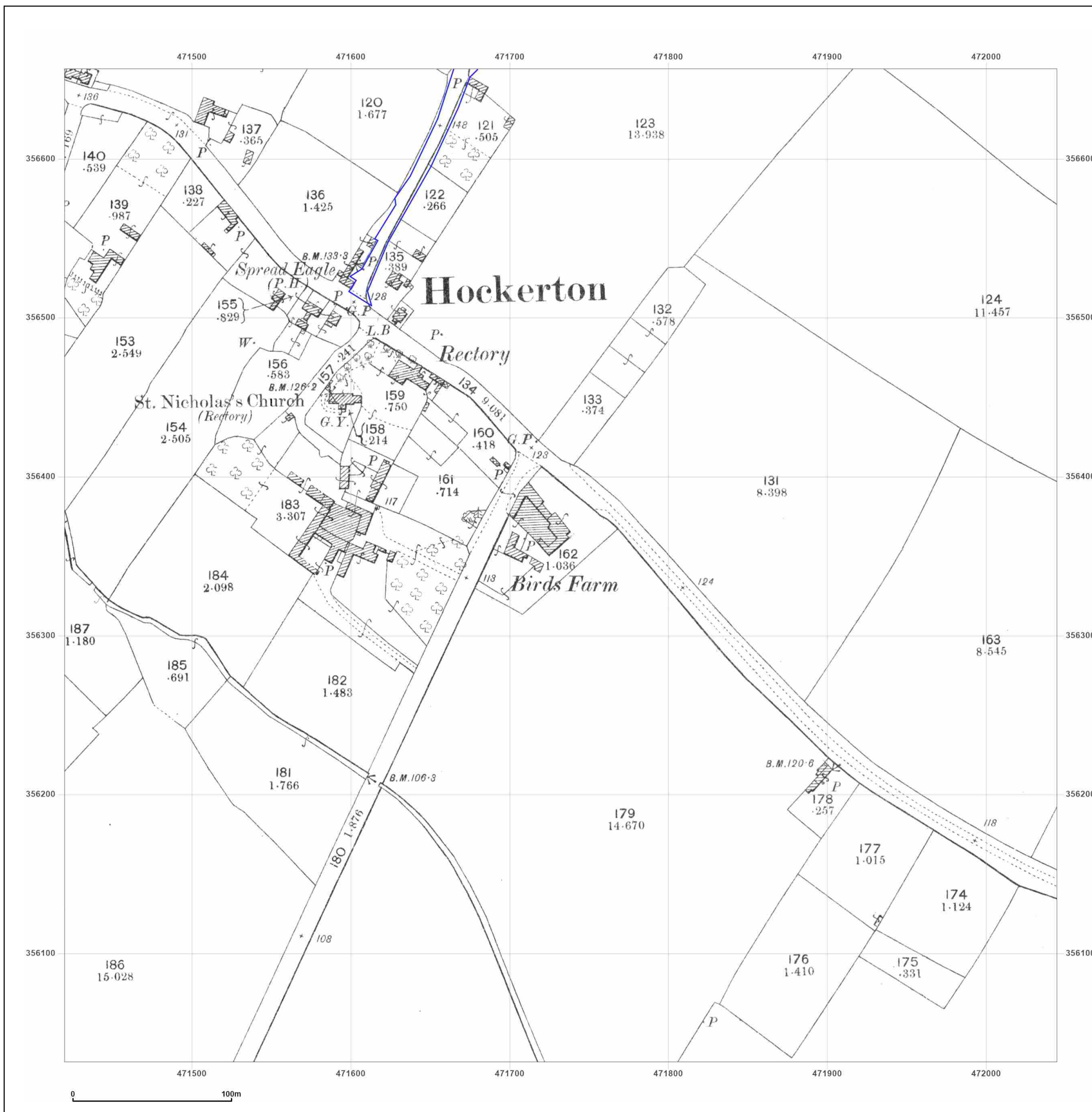


Produced by
Groundsure Insights
T: 08444 159000
E: info@groundsure.com
W: www.groundsure.com

© Crown copyright and database rights 2024 Ordnance Survey 100035207

Production date: 24 October 2024

Map legend available at:



Site Details:

GNRSP

Client Ref: GNRSP
Report Ref: GSIP-2024-16448-21123_6_LS_1_1
Grid Ref: 471732, 356344

Map Name: County Series

Map date: 1919

Scale: 1:2,500

Printed at: 1:2,500



Surveyed 1919
Revised 1919
Edition N/A
Copyright N/A
Levelled N/A

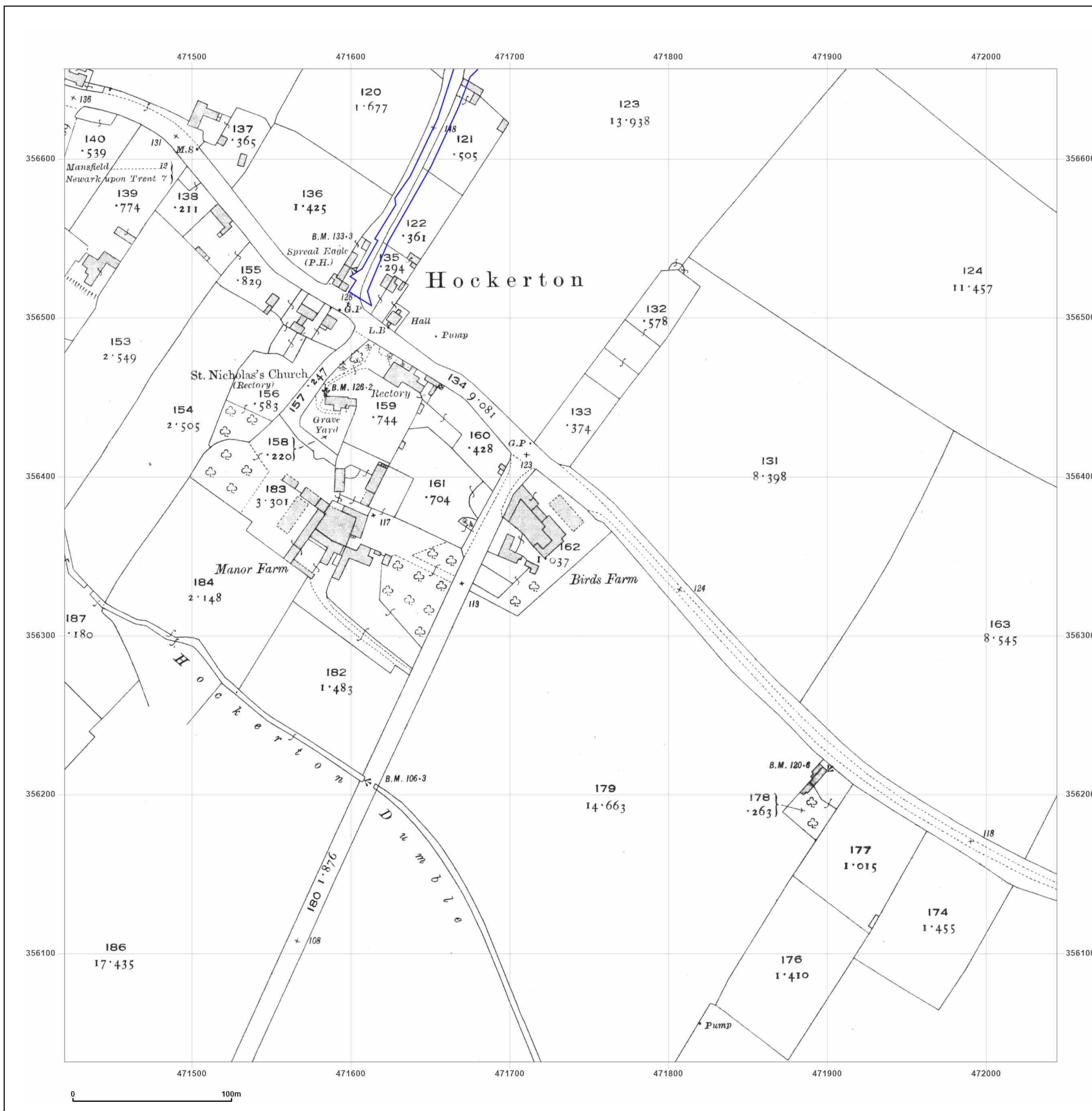


Produced by
Groundsure Insights
T: 08444 159000
E: info@groundsure.com
W: www.groundsure.com

© Crown copyright and database rights 2024 Ordnance Survey 100035207

Production date: 24 October 2024

Map legend available at:



Site Details:

GNRSP

Client Ref: GNRSP
Report Ref: GSIP-2024-16448-21123_6_LS_1_1
Grid Ref: 471732, 356344

Map Name: National Grid

Map date: 1970

Scale: 1:2,500

Printed at: 1:2,500



Surveyed 1969
Revised 1969
Edition N/A
Copyright 1970
Levelled 1966

Surveyed 1969
Revised 1969
Edition N/A
Copyright 1970
Levelled 1966

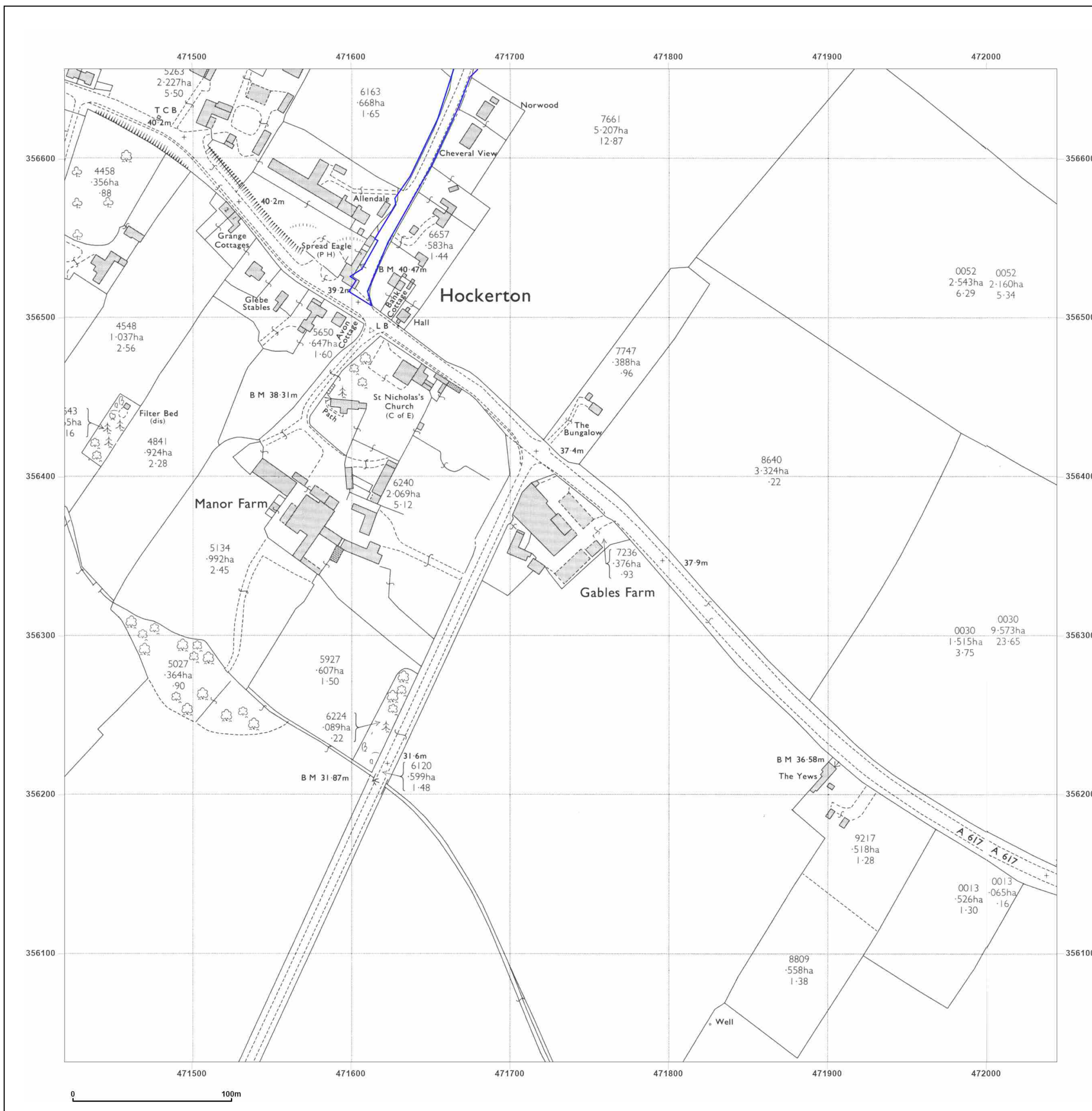


Produced by
Groundsure Insights
T: 08444 159000
E: info@groundsure.com
W: www.groundsure.com

© Crown copyright and database rights 2024 Ordnance Survey 100035207

Production date: 24 October 2024

Map legend available at:



Site Details:

GNRSP

Client Ref: GNRSP
Report Ref: GSIP-2024-16448-21123_6_LS_1_1
Grid Ref: 471732, 356344

Map Name: National Grid

Map date: 1970

Scale: 1:2,500

Printed at: 1:2,500



Surveyed N/A
Revised N/A
Edition N/A
Copyright N/A
Levelled N/A

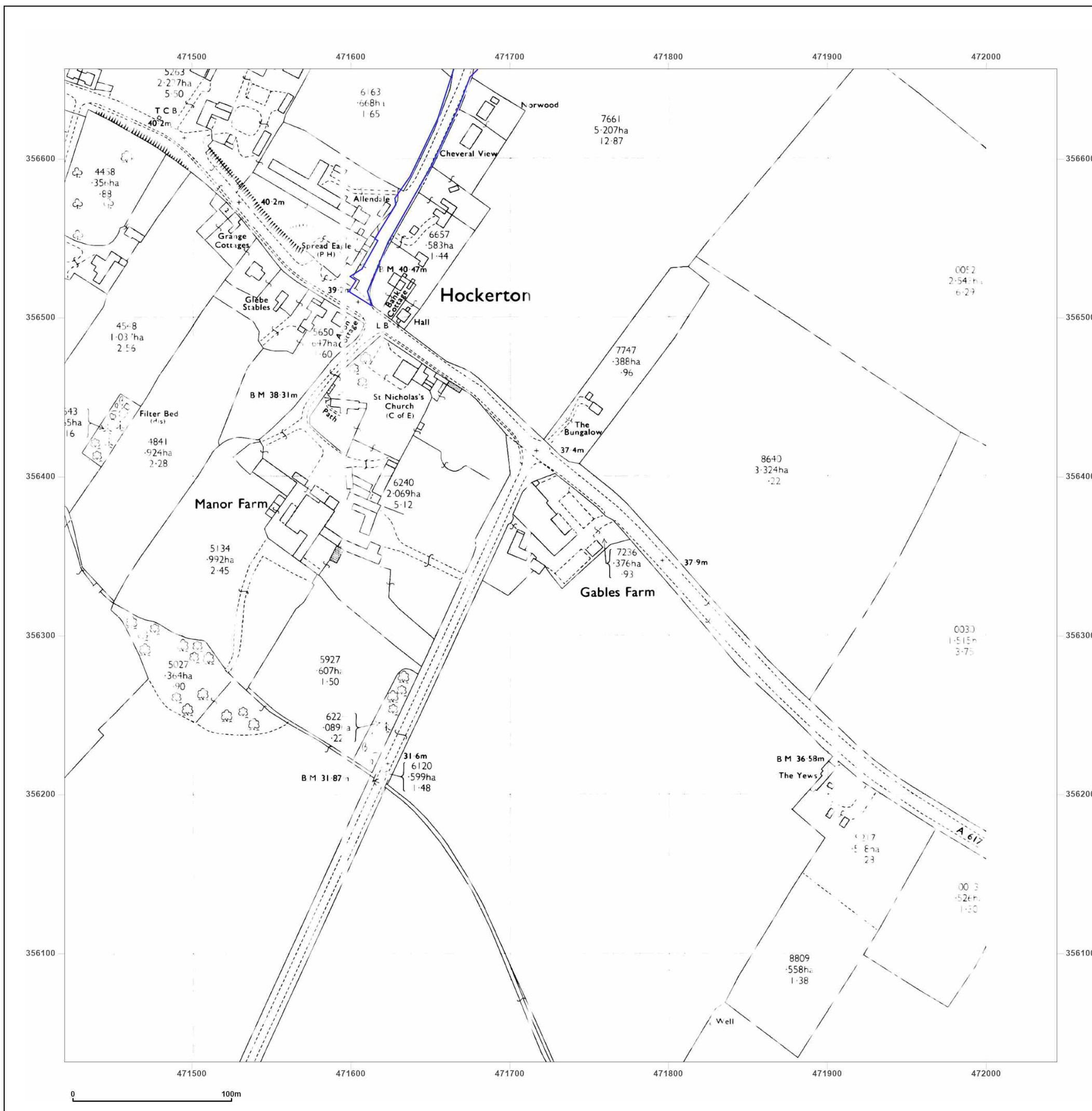


Produced by
Groundsure Insights
T: 08444 159000
E: info@groundsure.com
W: www.groundsure.com

© Crown copyright and database rights 2024 Ordnance Survey 100035207

Production date: 24 October 2024

Map legend available at:



Site Details:

GNRSP

Client Ref:

GNRSP

Report Ref:

GSIP-2024-16448-21123_6_LS_1_1

Grid Ref:

471732, 356344

Map Name:

National Grid

Map date:

1990-1994

Scale:

1:2,500

Printed at:


1:2,500



Surveyed 1966
Revised 1990
Edition N/A
Copyright 1990
Levelled 1966

Surveyed N/A
Revised N/A
Edition N/A
Copyright 1994
Levelled N/A

Powered by



Produced by

Groundsure Insights

T: 08444 159000

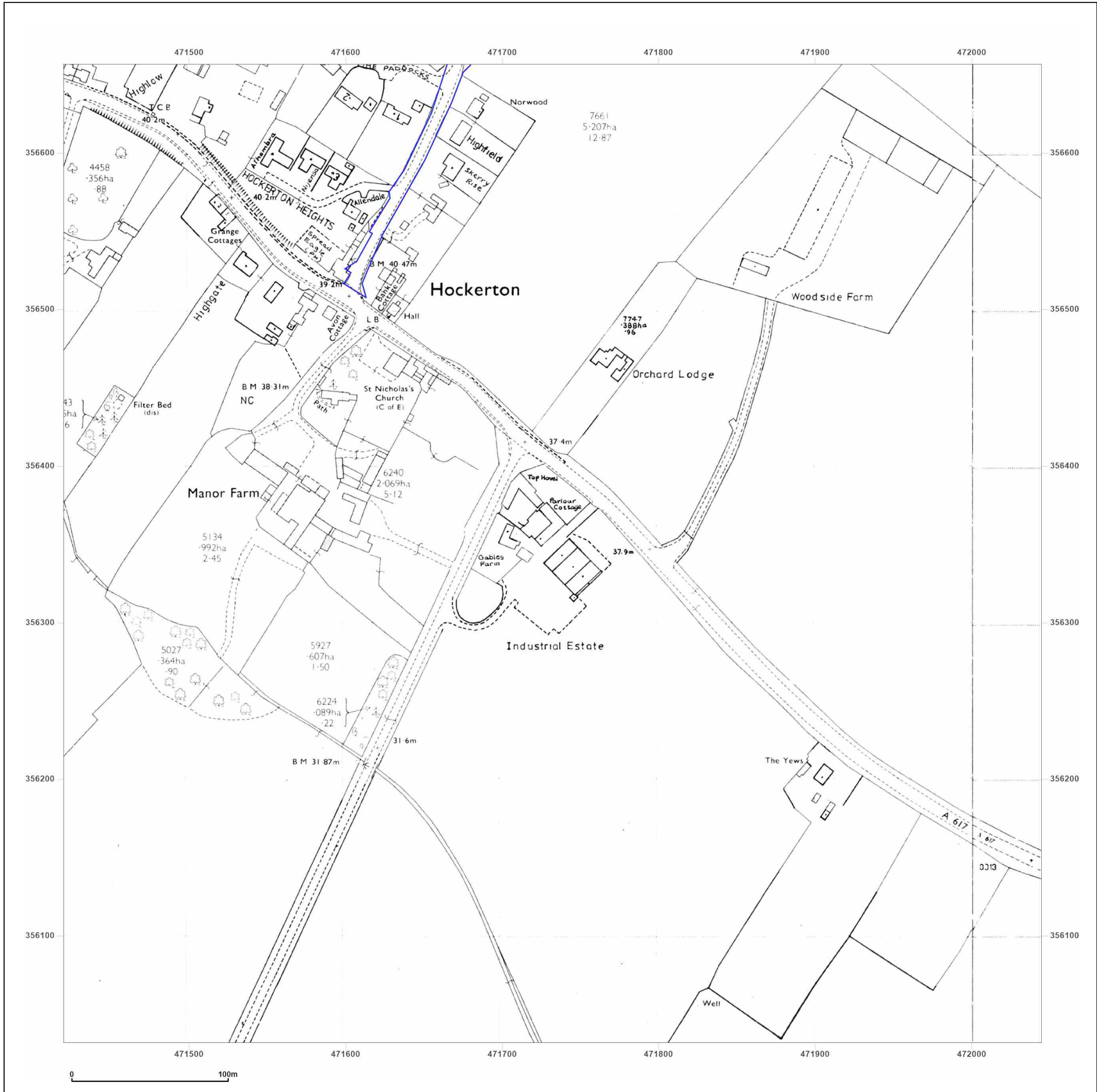
E: info@groundsure.com

W:

© Crown copyright and database rights 2024 Ordnance Survey 100035207

Production date: 24 October 2024

Map legend available at:



Site Details:

GNRSP

Client Ref: GNRSP
Report Ref: GSIP-2024-16448-21123_6_LS_1_1
Grid Ref: 471732, 356344

Map Name: National Grid

Map date: 1994

Scale: 1:2,500

Printed at: 1:2,500



Surveyed N/A
Revised N/A
Edition N/A
Copyright 1994
Levelled N/A

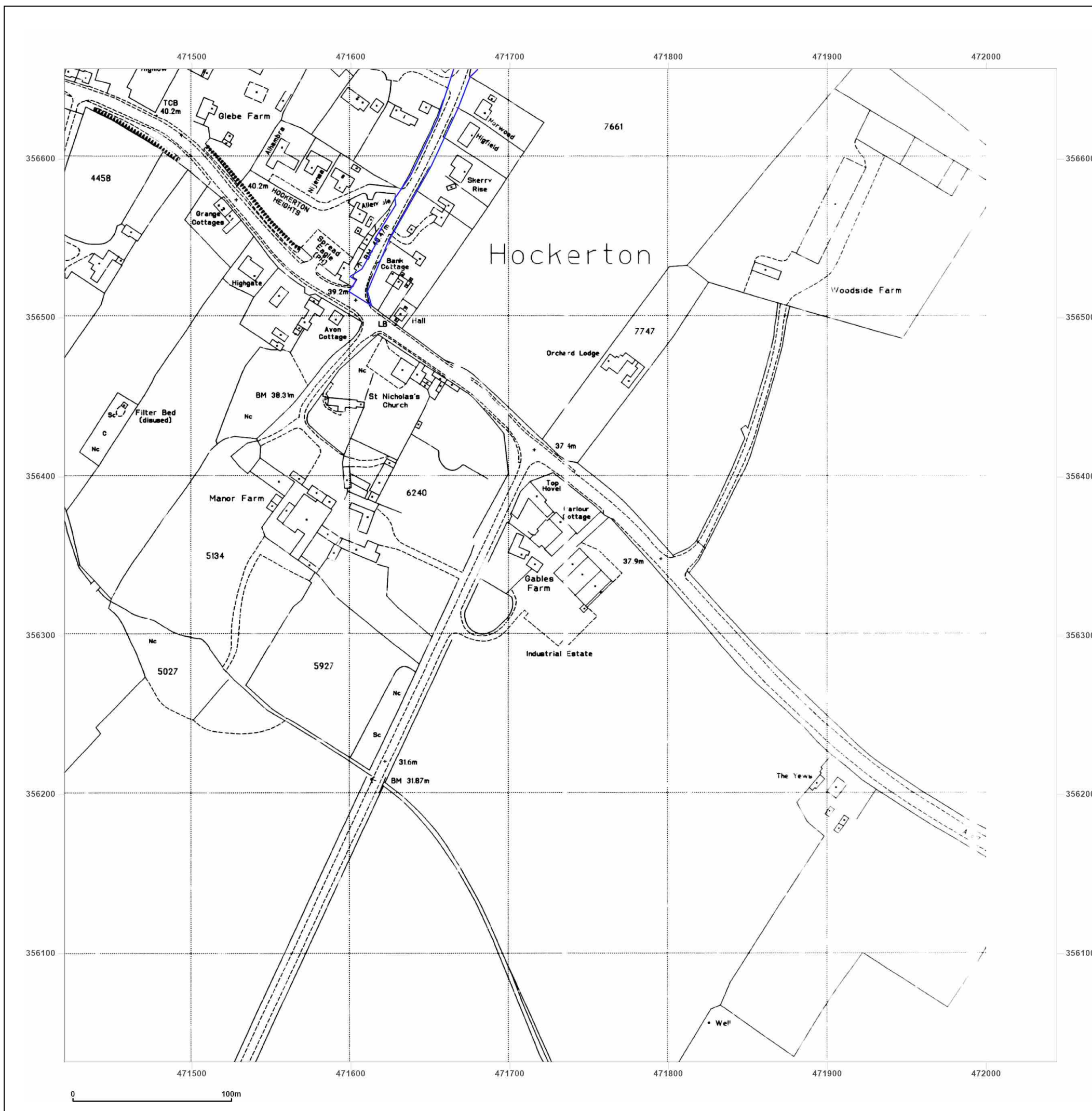


Produced by
Groundsure Insights
T: 08444 159000
E: info@groundsure.com
W: XXXXXXXXXX

© Crown copyright and database rights 2024 Ordnance Survey 100035207

Production date: 24 October 2024

Map legend available at: XXXXXXXXXX



Site Details:

GNRSP

Client Ref: GNRSP
Report Ref: GSIP-2024-16448-21123_6_LS_1_2
Grid Ref: 471732, 356970

Map Name: County Series

Map date: 1885

Scale: 1:2,500

Printed at: 1:2,500



Surveyed 1885
Revised 1885
Edition N/A
Copyright N/A
Levelled N/A

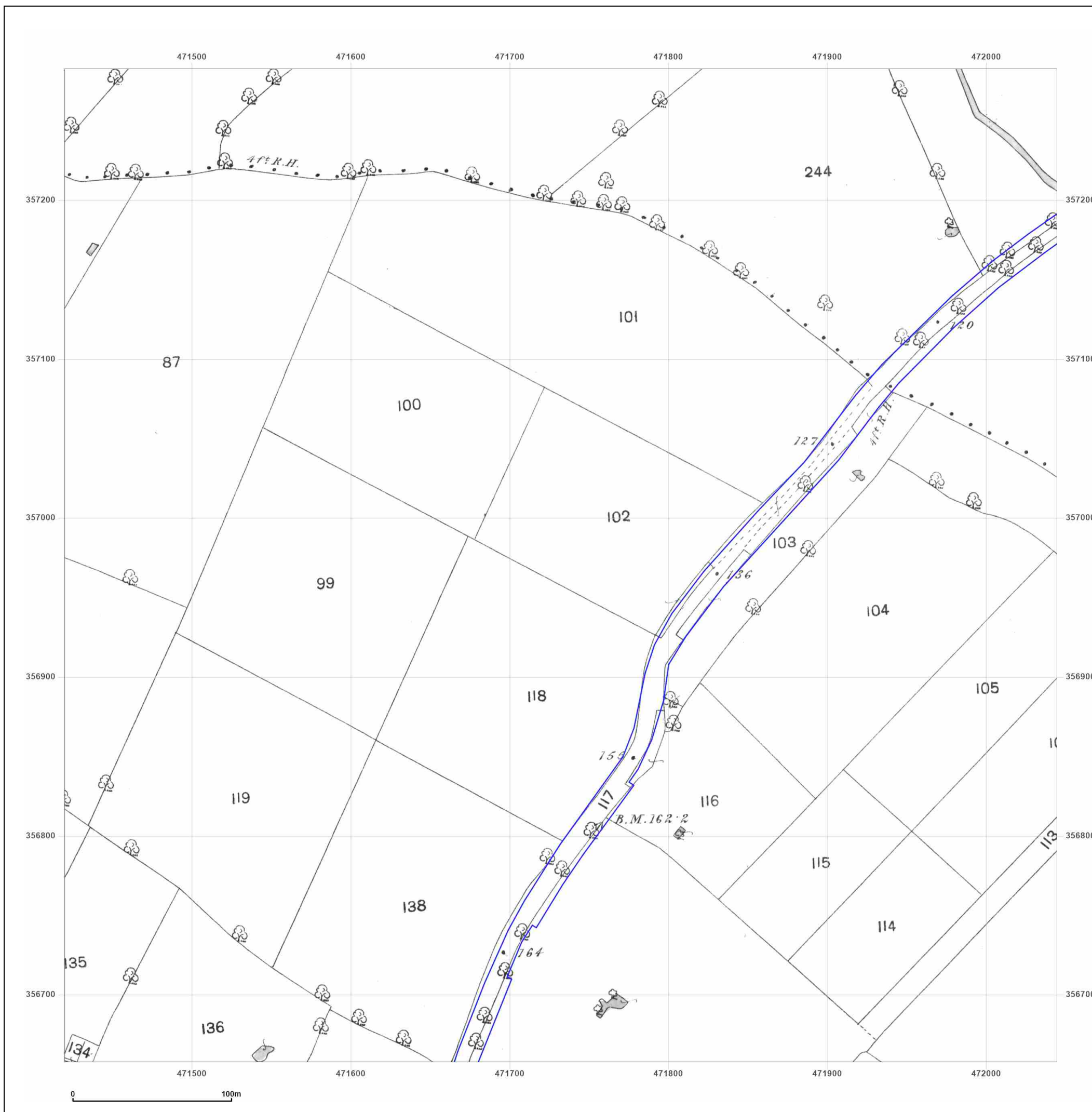


Produced by
Groundsure Insights
T: 08444 159000
E: info@groundsure.com
W: www.groundsure.com

© Crown copyright and database rights 2024 Ordnance Survey 100035207

Production date: 24 October 2024

Map legend available at:



Site Details:

GNRSP

Client Ref: GNRSP
Report Ref: GSIP-2024-16448-21123_6_LS_1_2
Grid Ref: 471732, 356970

Map Name: County Series

Map date: 1900

Scale: 1:2,500

Printed at: 1:2,500



Surveyed 1900
 Revised 1900
 Edition N/A
 Copyright N/A
 Levelled N/A

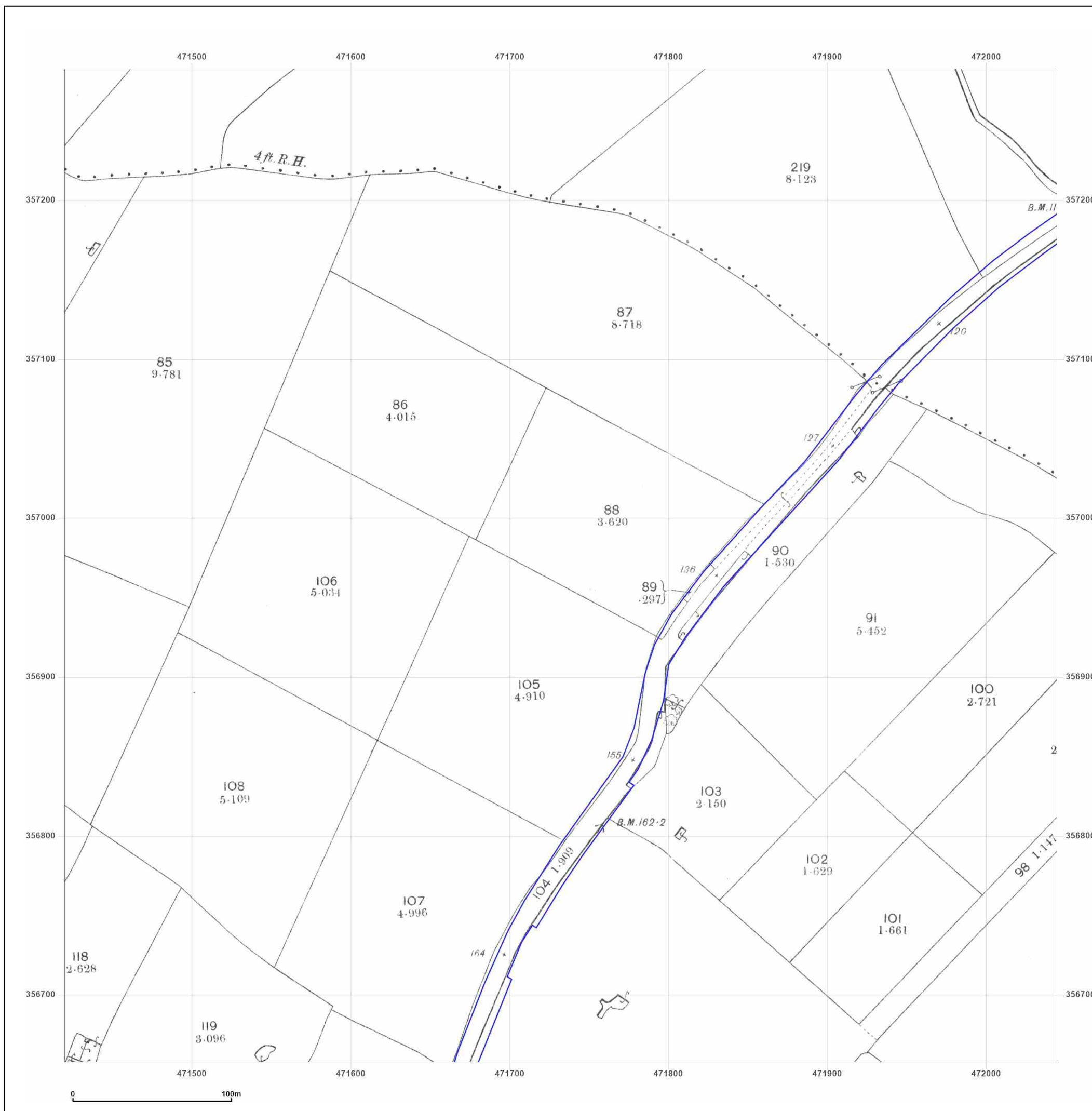


Produced by
 Groundsure Insights
 T: 08444 159000
 E: info@groundsure.com
 W: www.groundsure.com

© Crown copyright and database rights 2024 Ordnance Survey 100035207

Production date: 24 October 2024

Map legend available at:



Site Details:

GNRSP

Client Ref: GNRSP
Report Ref: GSIP-2024-16448-21123_6_LS_1_2
Grid Ref: 471732, 356970

Map Name: County Series

Map date: 1919

Scale: 1:2,500

Printed at: 1:2,500



Surveyed 1919
Revised 1919
Edition N/A
Copyright N/A
Levelled N/A

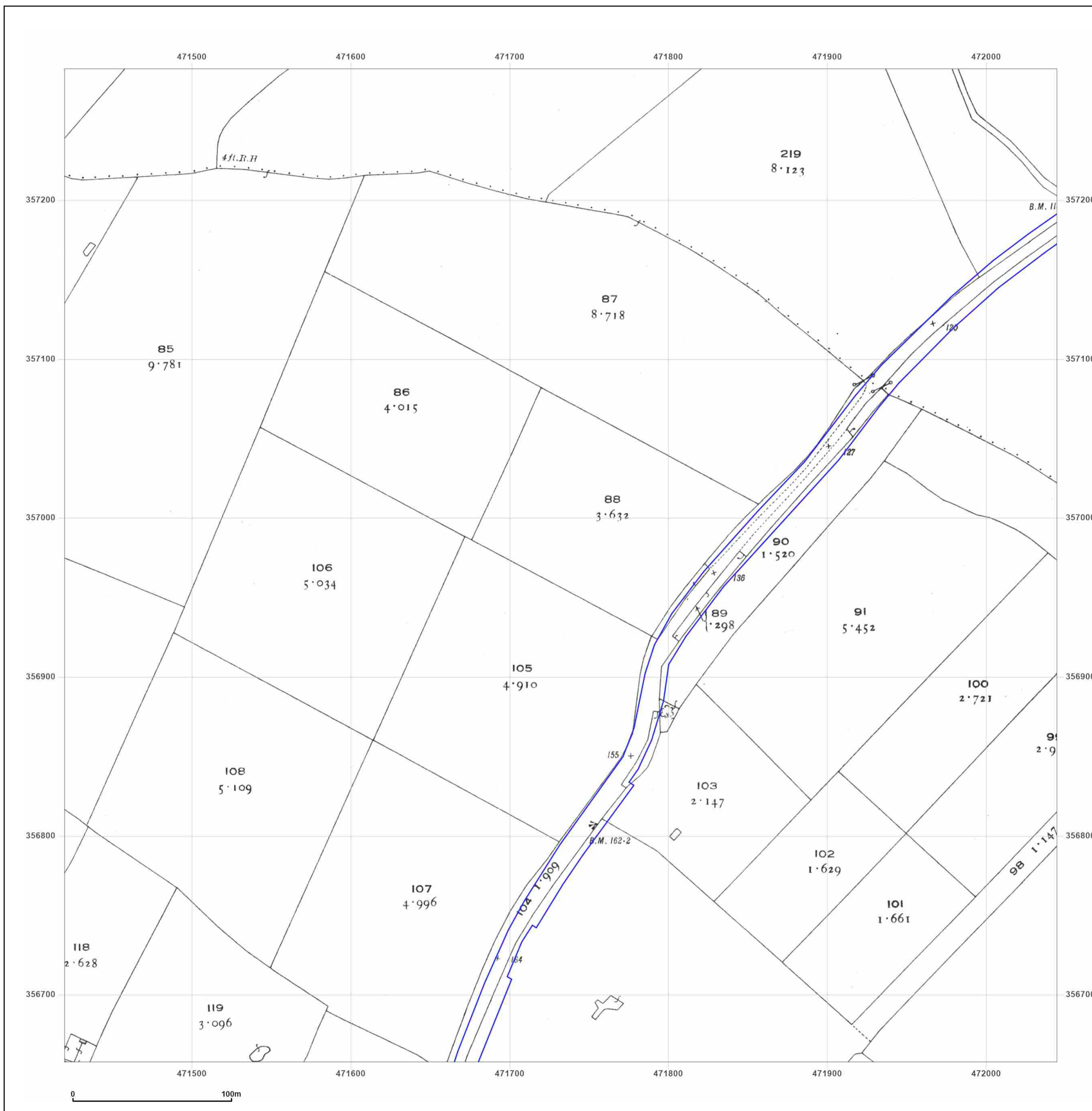


Produced by
Groundsure Insights
T: 08444 159000
E: info@groundsure.com
W: XXXXXXXXXX

© Crown copyright and database rights 2024 Ordnance Survey 100035207

Production date: 24 October 2024

Map legend available at:
XXXXXXXXXX



Site Details:

GNRSP

Client Ref: GNRSP
Report Ref: GSIP-2024-16448-21123_6_LS_1_2
Grid Ref: 471732, 356970

Map Name: National Grid

Map date: 1970-1971

Scale: 1:2,500

Printed at: 1:2,500



Surveyed 1969
 Revised 1969
 Edition N/A
 Copyright 1970
 Levelled 1966

Surveyed 1969
 Revised 1969
 Edition N/A
 Copyright 1971
 Levelled 1966

Surveyed 1969
 Revised 1969
 Edition N/A
 Copyright 1970
 Levelled 1966

Surveyed 1969
 Revised 1969
 Edition N/A
 Copyright 1970
 Levelled 1966

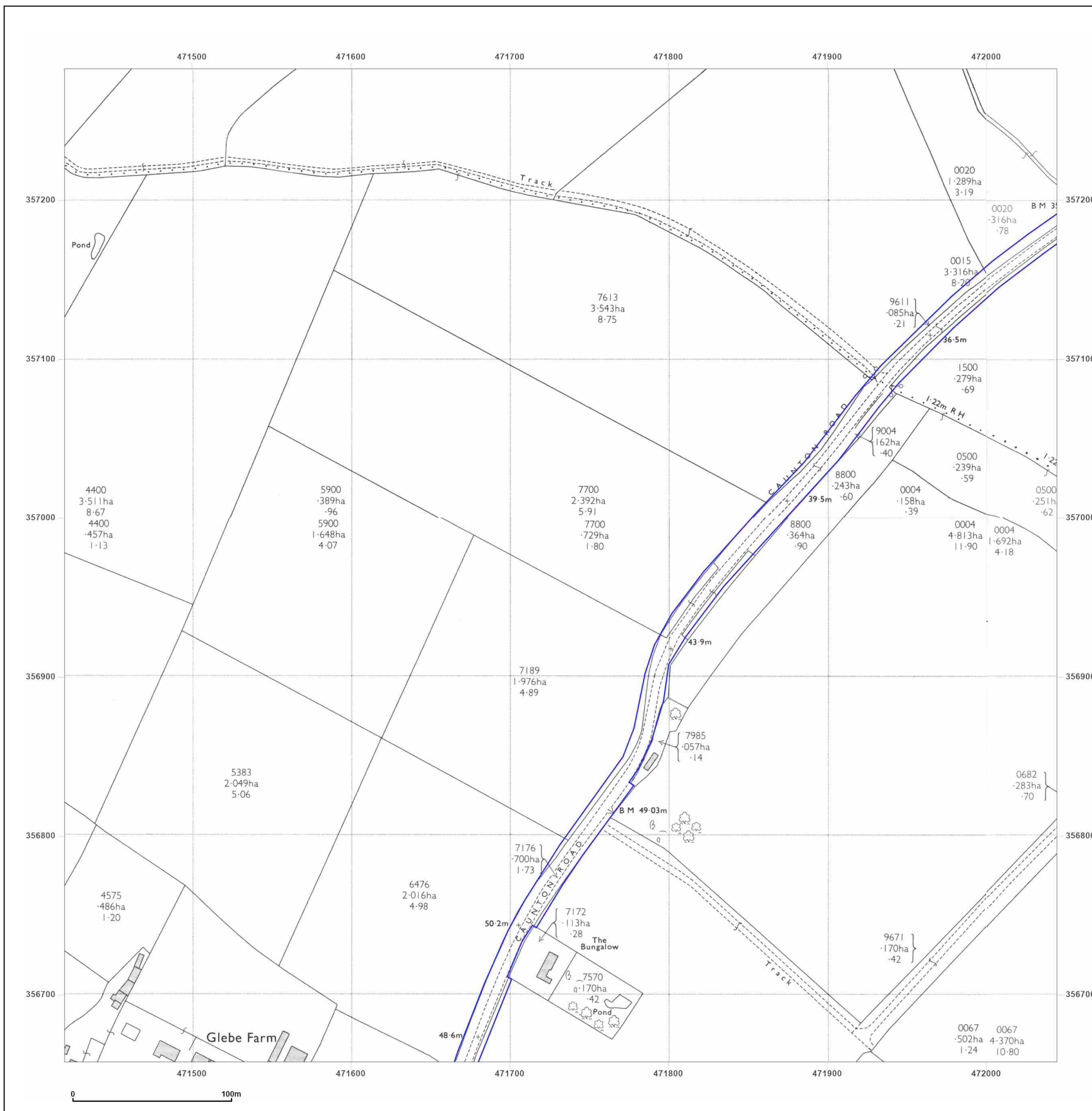


Produced by
 Groundsure Insights
 T: 08444 159000
 E: info@groundsure.com
 W: www.groundsure.com

© Crown copyright and database rights 2024 Ordnance Survey 100035207

Production date: 24 October 2024

Map legend available at:



Site Details:

GNRSP

Client Ref: GNRSP
Report Ref: GSIP-2024-16448-21123_6_LS_1_2
Grid Ref: 471732, 356970

Map Name: National Grid

Map date: 1990-1994

Scale: 1:2,500

Printed at: 1:2,500



Surveyed N/A
 Revised N/A
 Edition N/A
 Copyright 1994
 Levelled N/A

Surveyed N/A
 Revised N/A
 Edition N/A
 Copyright 1994
 Levelled N/A

Surveyed 1966
 Revised 1990
 Edition N/A
 Copyright 1990
 Levelled 1966

Surveyed N/A
 Revised N/A
 Edition N/A
 Copyright 1994
 Levelled N/A

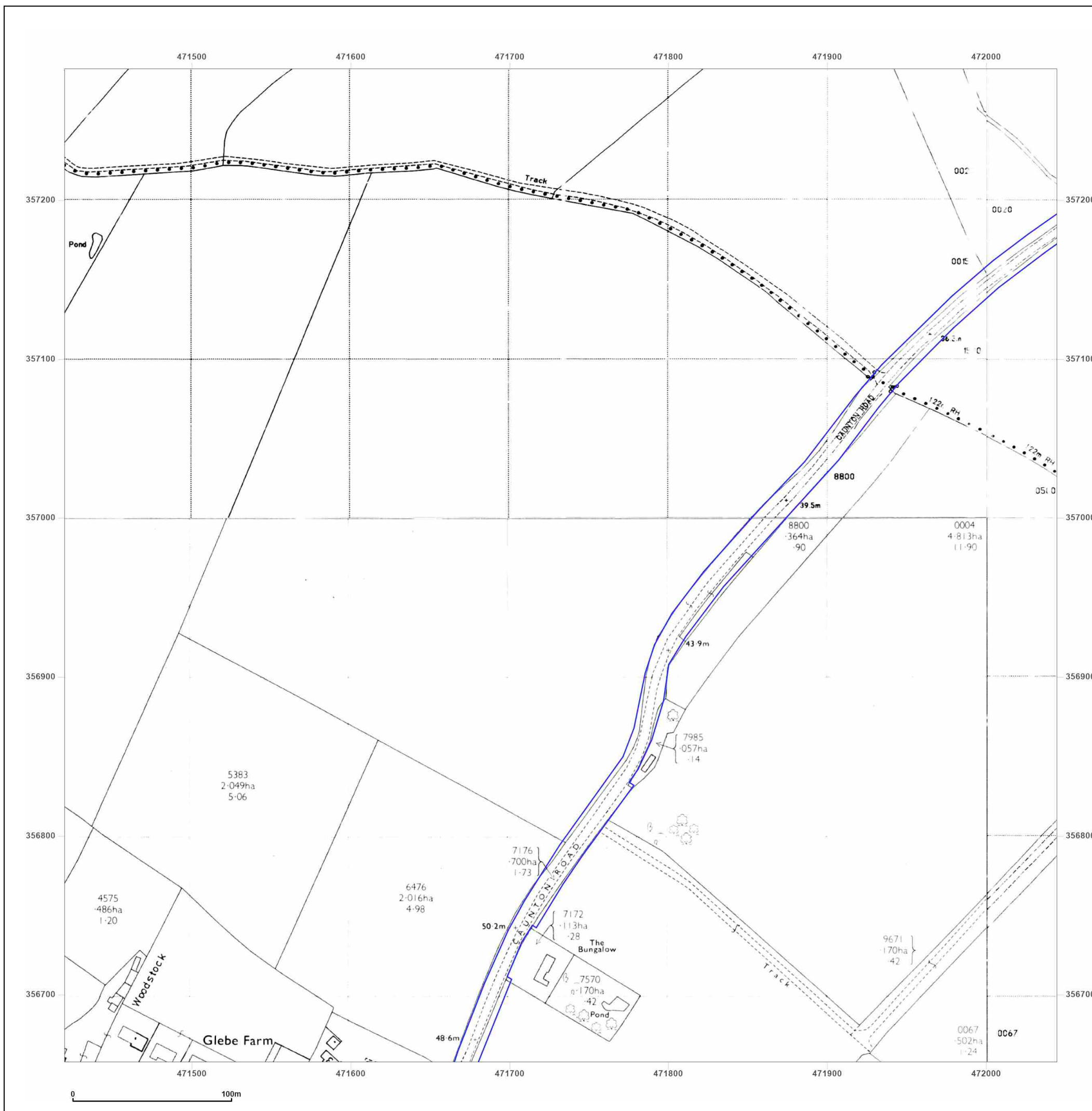


Produced by
 Groundsure Insights
 T: 08444 159000
 E: info@groundsure.com
 W: www.groundsure.com

© Crown copyright and database rights 2024 Ordnance Survey 100035207

Production date: 24 October 2024

Map legend available at:



Site Details:

GNRSP

Client Ref: GNRSP
Report Ref: GSIP-2024-16448-21123_6_LS_1_2
Grid Ref: 471732, 356970

Map Name: National Grid

Map date: 1994

Scale: 1:2,500

Printed at: 1:2,500




Surveyed N/A
Revised N/A
Edition N/A
Copyright 1994
Levelled N/A

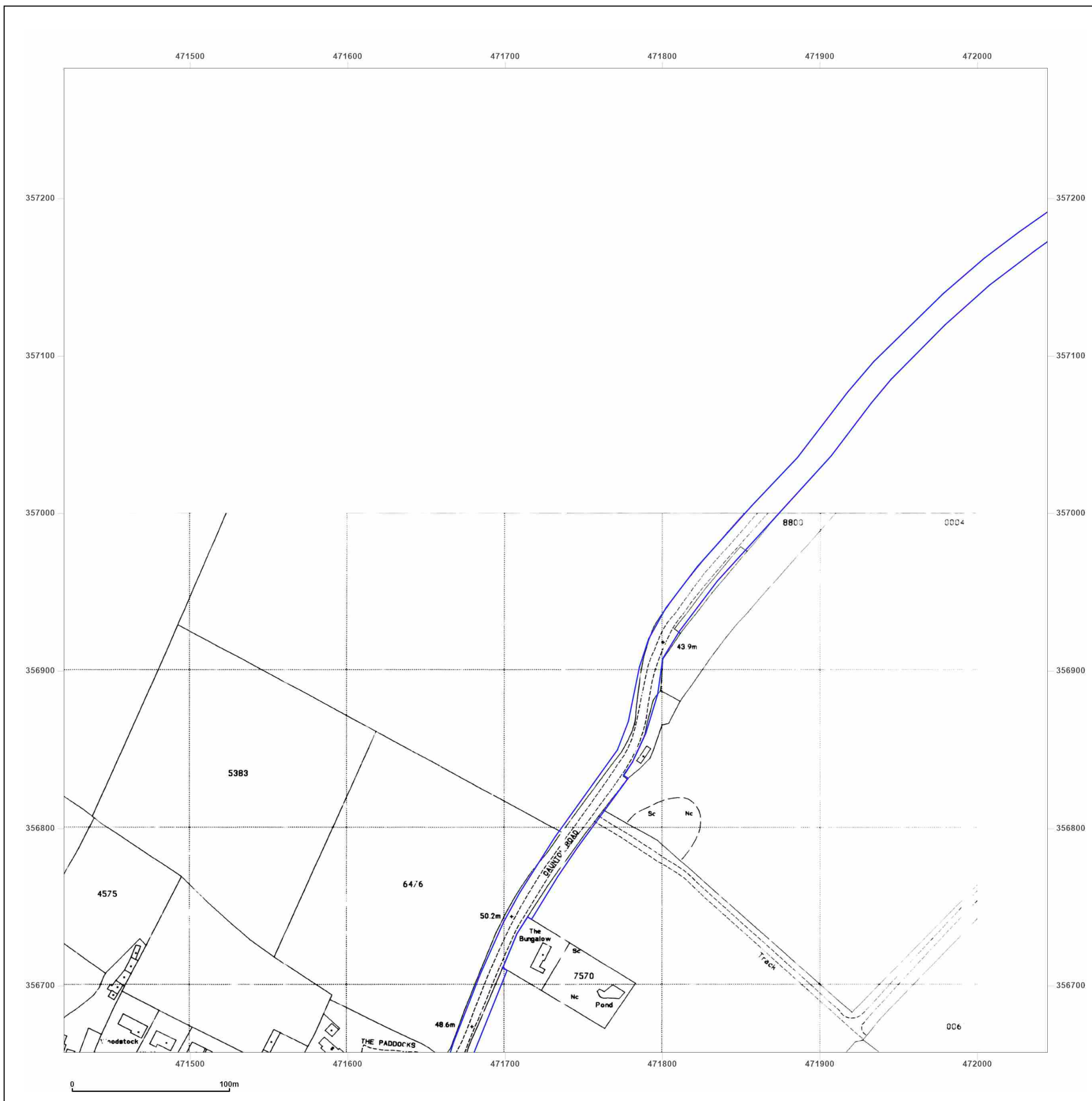


Produced by
Groundsure Insights
T: 08444 159000
E: info@groundsure.com
W: 

© Crown copyright and database rights 2024 Ordnance Survey 100035207

Production date: 24 October 2024

Map legend available at: 



Site Details:

GNRSP

Client Ref: GNRSP
Report Ref: GSIP-2024-16448-21123_6_LS_1_3
Grid Ref: 471732, 357595

Map Name: County Series

Map date: 1885

Scale: 1:2,500

Printed at: 1:2,500



Surveyed 1885
Revised 1885
Edition N/A
Copyright N/A
Levelled N/A


Surveyed 1885
Revised 1885
Edition N/A
Copyright N/A
Levelled N/A

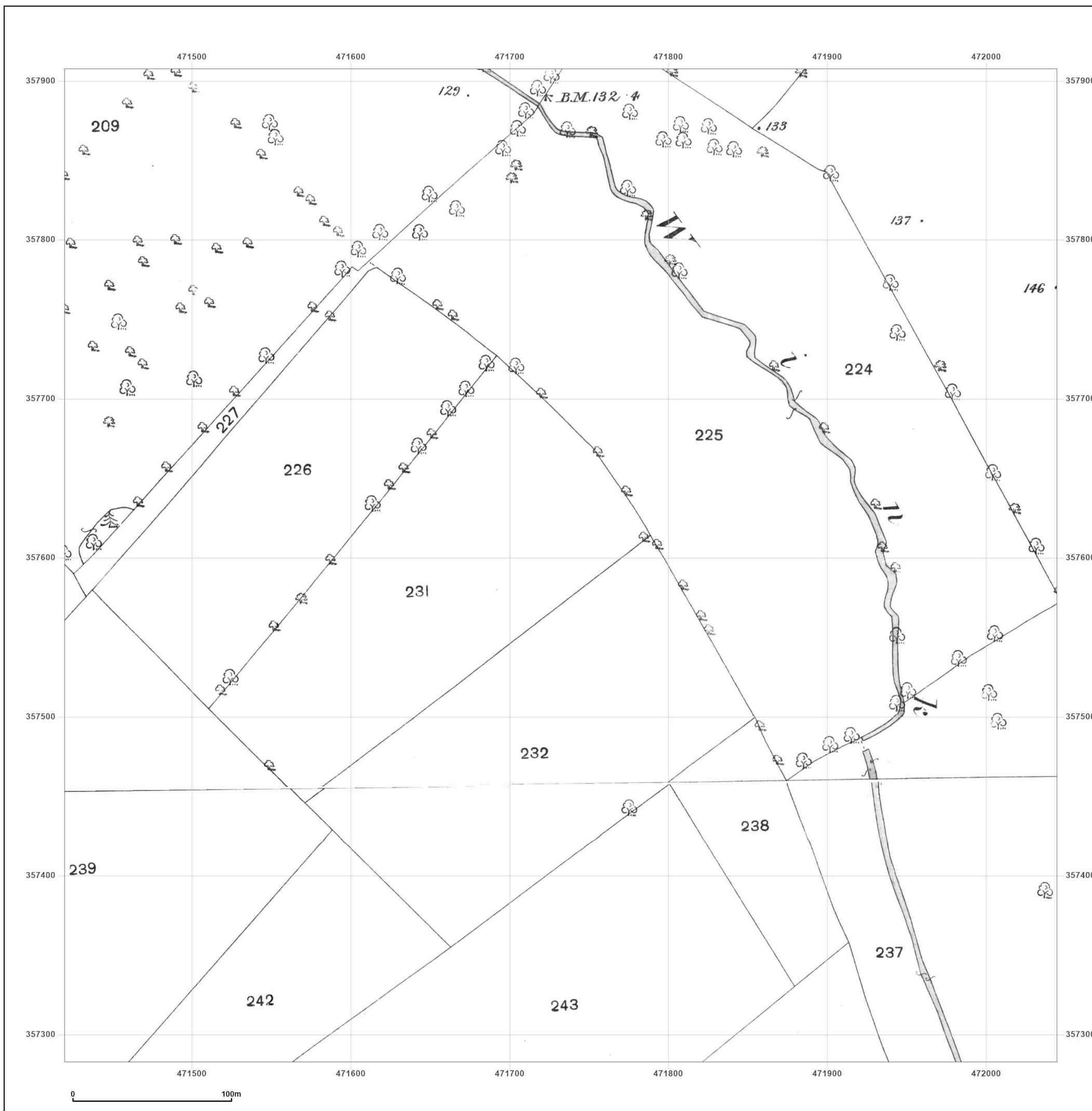


Produced by
Groundsure Insights
T: 08444 159000
E: info@groundsure.com
W: 

© Crown copyright and database rights 2024 Ordnance Survey 100035207

Production date: 24 October 2024

Map legend available at: 



Site Details:

GNRSP

Client Ref: GNRSP
Report Ref: GSIP-2024-16448-21123_6_LS_1_3
Grid Ref: 471732, 357595

Map Name: County Series

Map date: 1900

Scale: 1:2,500

Printed at: 1:2,500



Surveyed 1900
Revised 1900
Edition N/A
Copyright N/A
Levelled N/A


Surveyed 1900
Revised 1900
Edition N/A
Copyright N/A
Levelled N/A

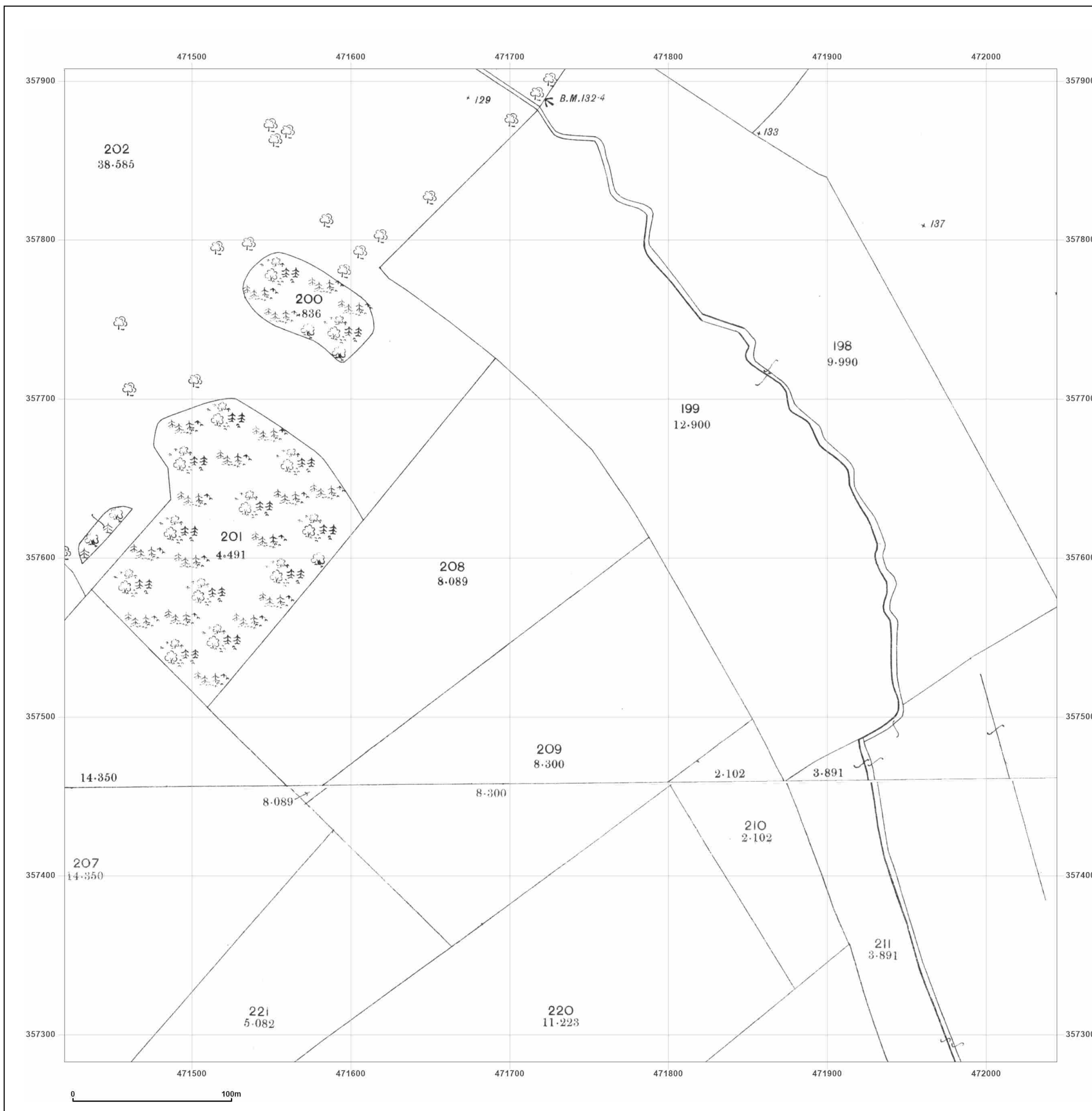


Produced by
Groundsure Insights
T: 08444 159000
E: info@groundsure.com
W: 

© Crown copyright and database rights 2024 Ordnance Survey 100035207

Production date: 24 October 2024

Map legend available at: 



Site Details:

GNRSP

Client Ref: GNRSP
Report Ref: GSIP-2024-16448-21123_6_LS_1_3
Grid Ref: 471732, 357595

Map Name: County Series

Map date: 1919

Scale: 1:2,500

Printed at: 1:2,500



Surveyed 1919
Revised 1919
Edition N/A
Copyright N/A
Levelled N/A


Surveyed 1919
Revised 1919
Edition N/A
Copyright N/A
Levelled N/A

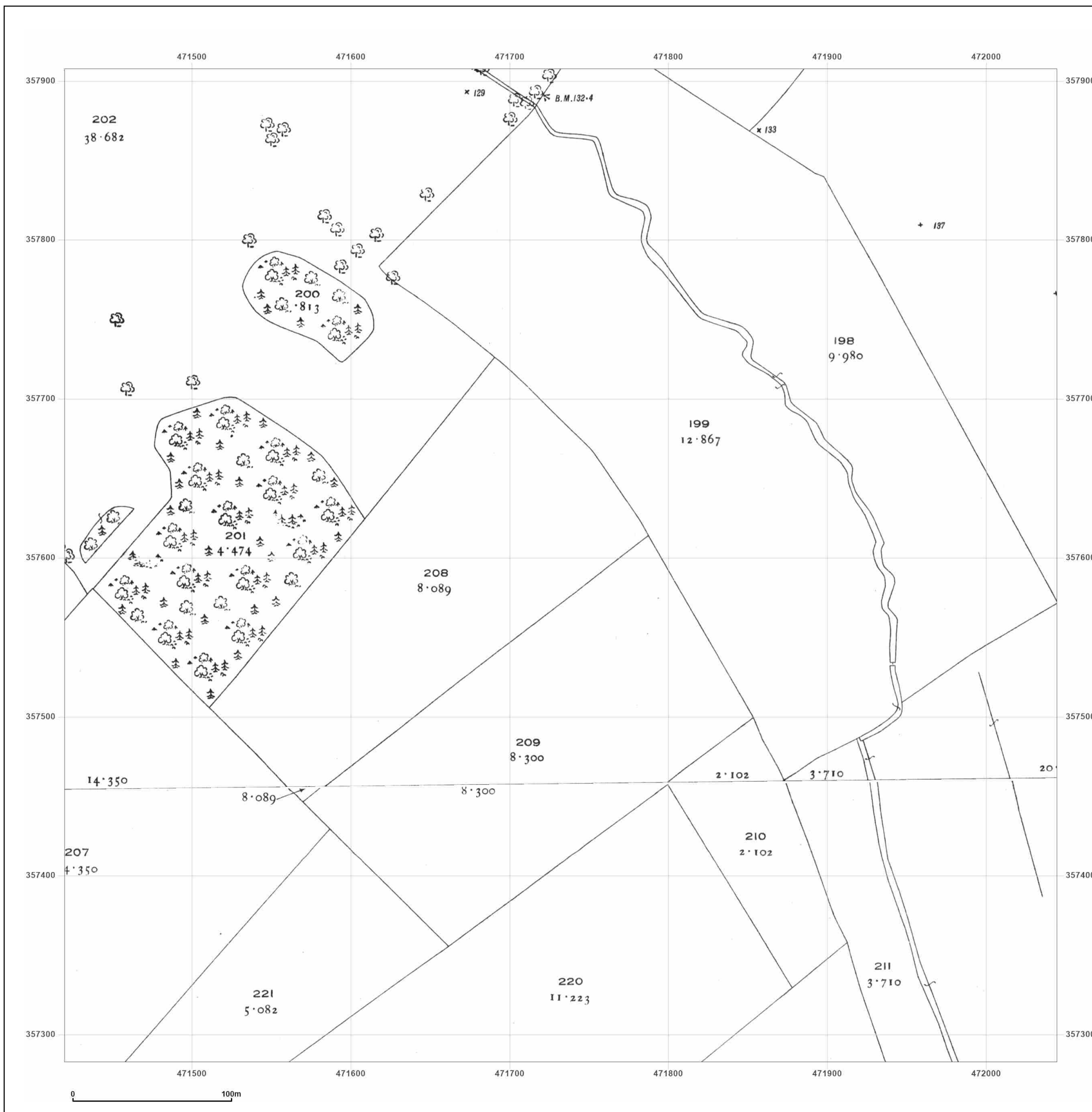


Produced by
Groundsure Insights
T: 08444 159000
E: info@groundsure.com
W: 

© Crown copyright and database rights 2024 Ordnance Survey 100035207

Production date: 24 October 2024

Map legend available at: 



Site Details:

GNRSP

Client Ref: GNRSP
Report Ref: GSIP-2024-16448-21123_6_LS_1_3
Grid Ref: 471732, 357595

Map Name: National Grid

Map date: 1970-1971

Scale: 1:2,500

Printed at: 1:2,500



Surveyed 1969
Revised 1969
Edition N/A
Copyright 1970
Levelled 1966

Surveyed 1969
Revised 1969
Edition N/A
Copyright 1971
Levelled 1966

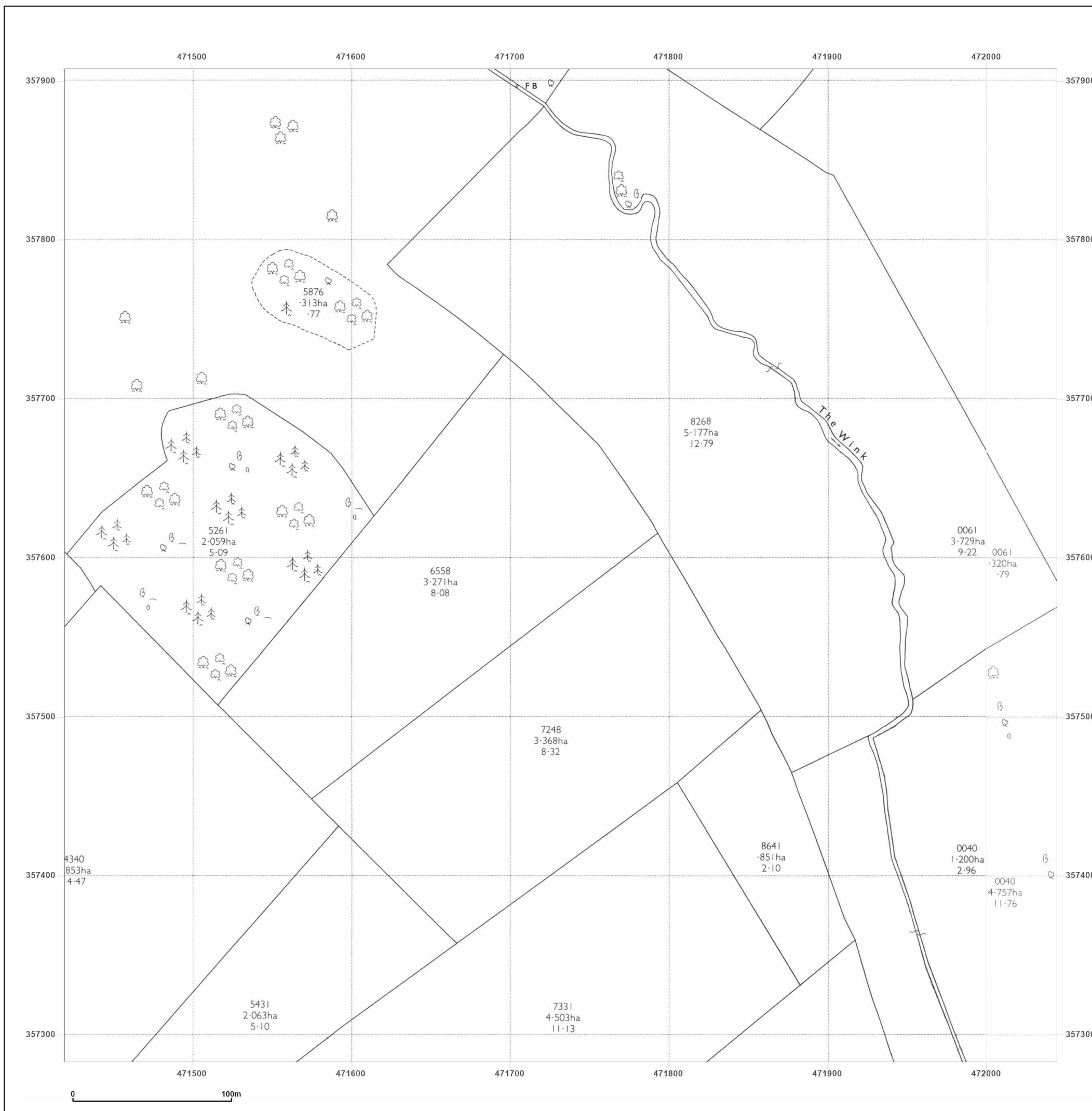


Produced by
Groundsure Insights
T: 08444 159000
E: info@groundsure.com
W: XXXXXXXXXX

© Crown copyright and database rights 2024 Ordnance Survey 100035207

Production date: 24 October 2024

Map legend available at: XXXXXXXXXX




Site Details:

GNRSP

Client Ref: GNRSP
Report Ref: GSIP-2024-16448-21123_6_LS_1_3
Grid Ref: 471732, 357595

Map Name: National Grid
Map date: 1970-1971
Scale: 1:2,500
Printed at: 1:2,500

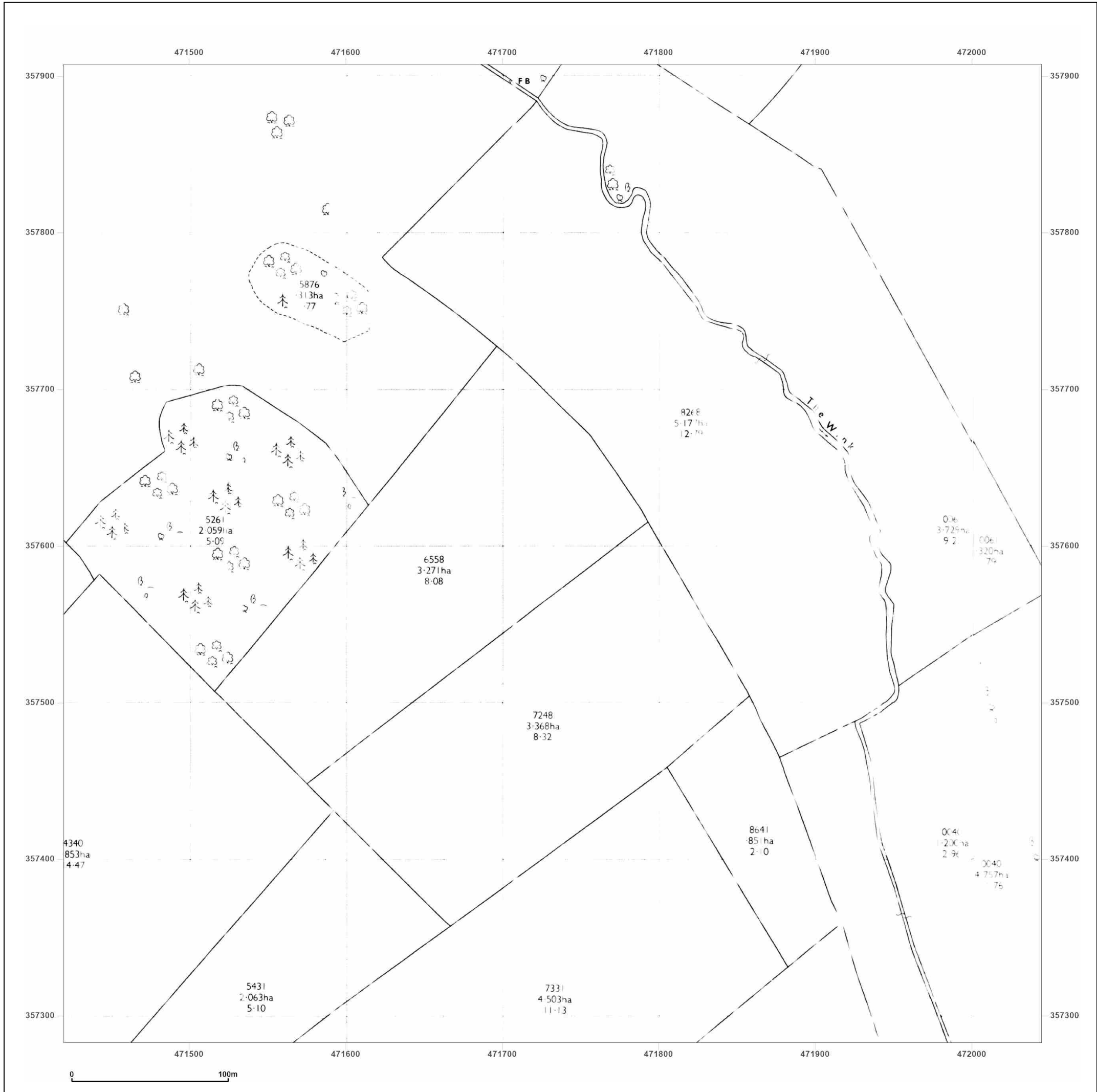


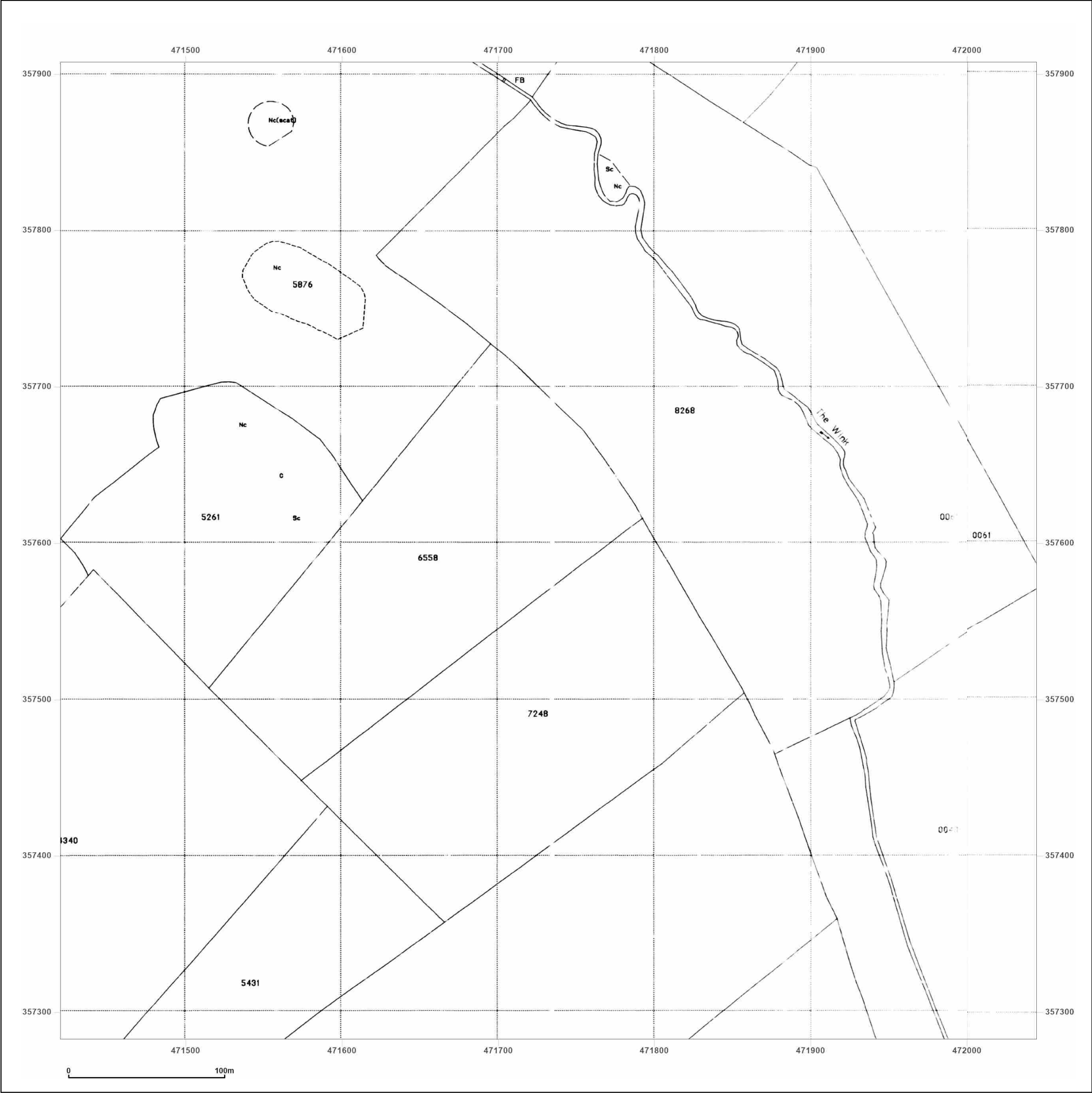
Surveyed N/A
Revised N/A
Edition N/A
Copyright N/A
Levelled N/A

Surveyed N/A
Revised N/A
Edition N/A
Copyright N/A
Levelled N/A



Produced by
Groundsure Insights
T: 08444 159000
E: info@groundsure.com
W: XXXXXXXXXX





Site Details:

GNRSP

Client Ref: GNRSP
Report Ref: GSIP-2024-16448-21123_6_LS_1_3
Grid Ref: 471732, 357595

Map Name: National Grid

Map date: 1994

Scale: 1:2,500

Printed at: 1:2,500



Surveyed N/A
Revised N/A
Edition N/A
Copyright 1994
Levelled N/A

Surveyed N/A
Revised N/A
Edition N/A
Copyright 1994
Levelled N/A



Produced by
Groundsure Insights
T: 08444 159000
E: info@groundsure.com
W: XXXXXXXXXX

© Crown copyright and database rights 2024 Ordnance Survey 100035207

Production date: 24 October 2024

Map legend available at:
XXXXXXXXXX

Site Details:

GNRSP

Client Ref: GNRSP
Report Ref: GSIP-2024-16448-21123_6_LS_2_1
Grid Ref: 472358, 356344

Map Name: County Series

Map date: 1885

Scale: 1:2,500

Printed at: 1:2,500




Surveyed 1885
Revised 1885
Edition N/A
Copyright N/A
Levelled N/A

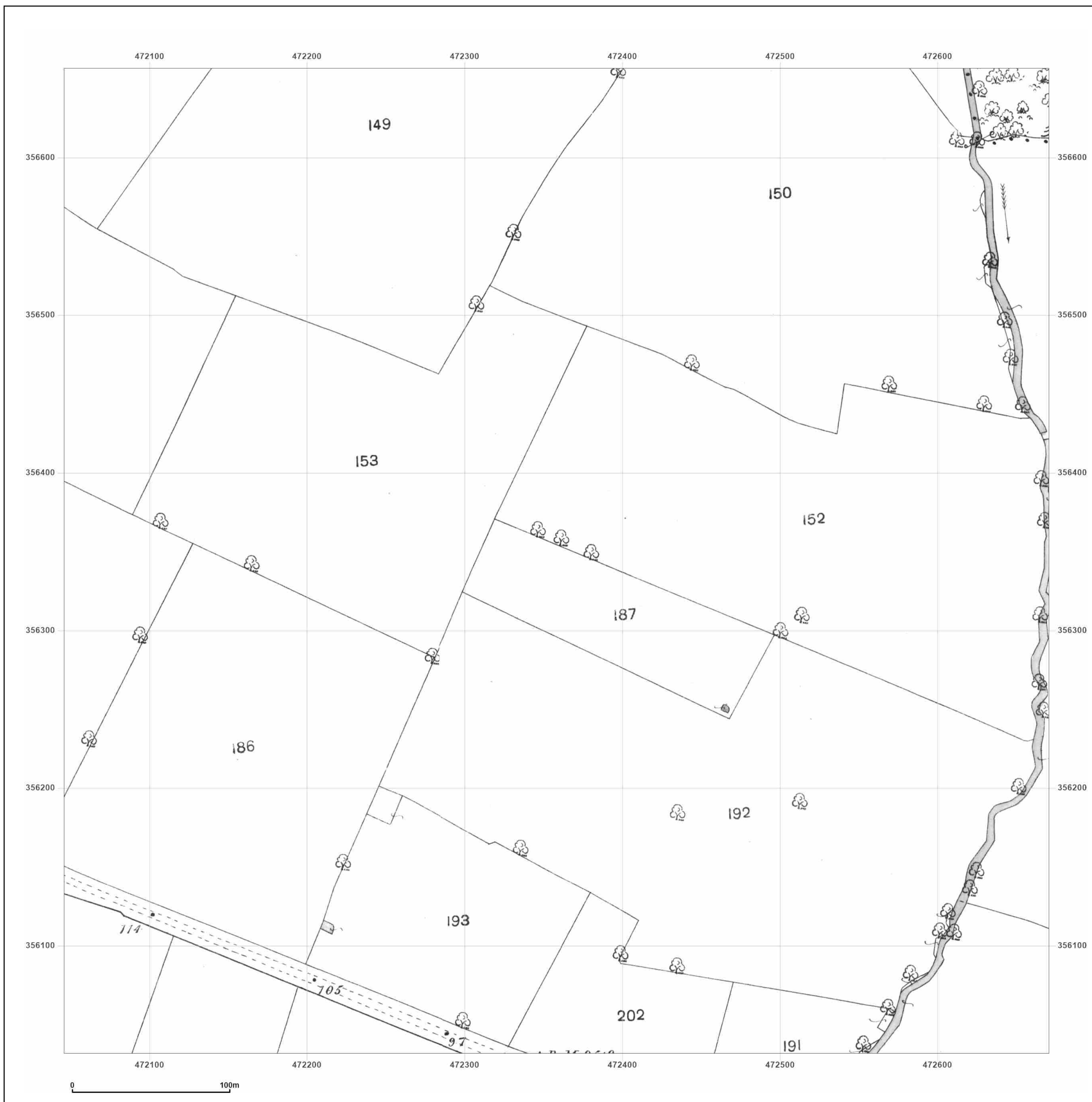


Produced by
Groundsure Insights
T: 08444 159000
E: info@groundsure.com
W: 

© Crown copyright and database rights 2024 Ordnance Survey 100035207

Production date: 24 October 2024

Map legend available at: 



Site Details:

GNRSP

Client Ref: GNRSP
Report Ref: GSIP-2024-16448-21123_6_LS_2_1
Grid Ref: 472358, 356344

Map Name: County Series


Map date: 1900

Scale: 1:2,500

Printed at: 1:2,500



Surveyed 1900
Revised 1900
Edition N/A
Copyright N/A
Levelled N/A

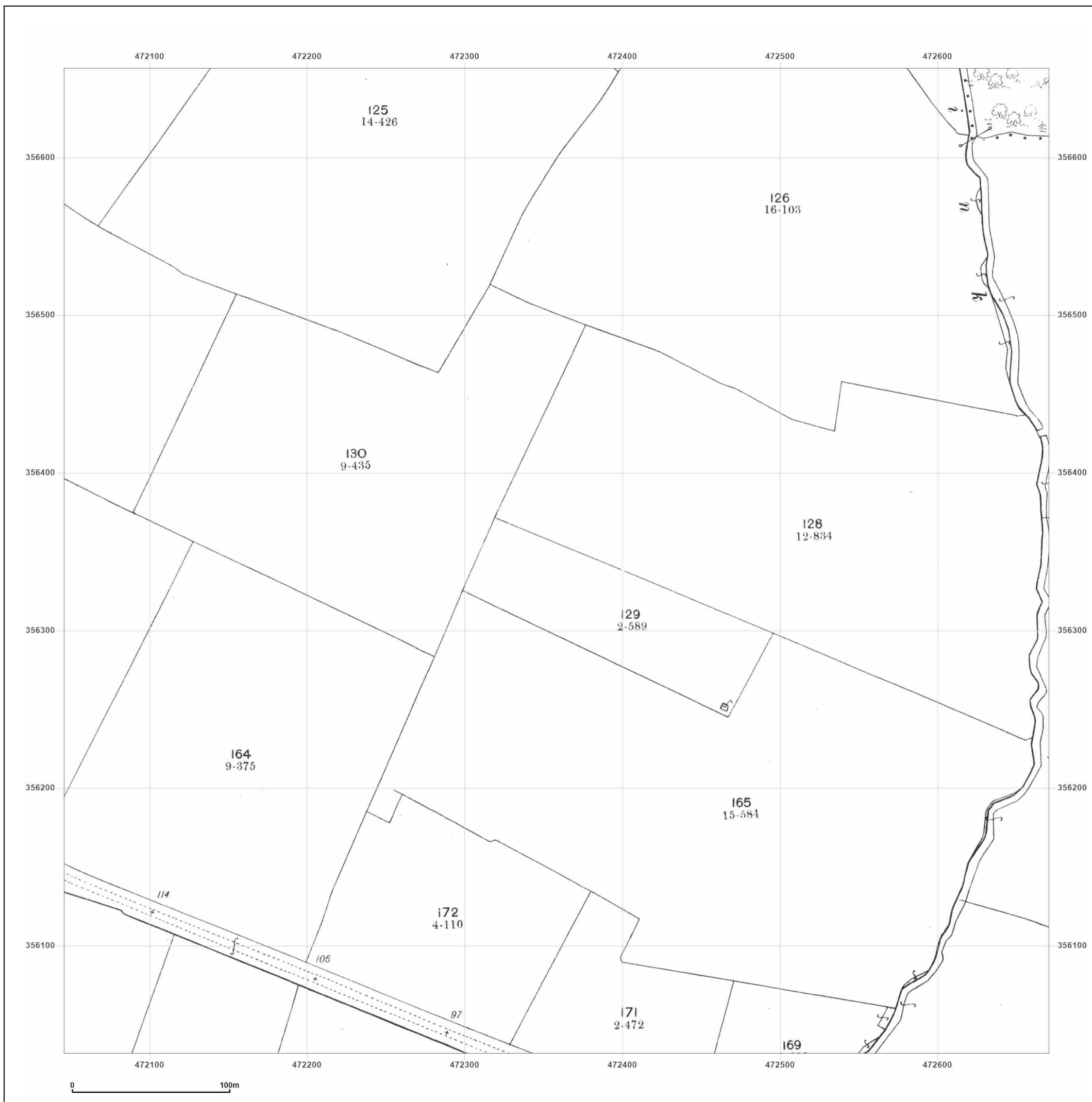


Produced by
Groundsure Insights
T: 08444 159000
E: info@groundsure.com
W: XXXXXXXXXX

© Crown copyright and database rights 2024 Ordnance Survey 100035207

Production date: 24 October 2024

Map legend available at: XXXXXXXXXX



Site Details:

GNRSP

Client Ref: GNRSP
Report Ref: GSIP-2024-16448-21123_6_LS_2_1
Grid Ref: 472358, 356344

Map Name: County Series


Map date: 1919

Scale: 1:2,500

Printed at: 1:2,500




Surveyed 1919
Revised 1919
Edition N/A
Copyright N/A
Levelled N/A



Produced by
Groundsure Insights
T: 08444 159000
E: info@groundsure.com
W: 

© Crown copyright and database rights 2024 Ordnance Survey 100035207

Production date: 24 October 2024

Map legend available at: 



Site Details:

GNRSP

Client Ref: GNRSP
Report Ref: GSIP-2024-16448-21123_6_LS_2_1
Grid Ref: 472358, 356344

Map Name: National Grid

Map date: 1970

Scale: 1:2,500

Printed at: 1:2,500



Surveyed 1969
Revised 1969
Edition N/A
Copyright 1970
Levelled 1966

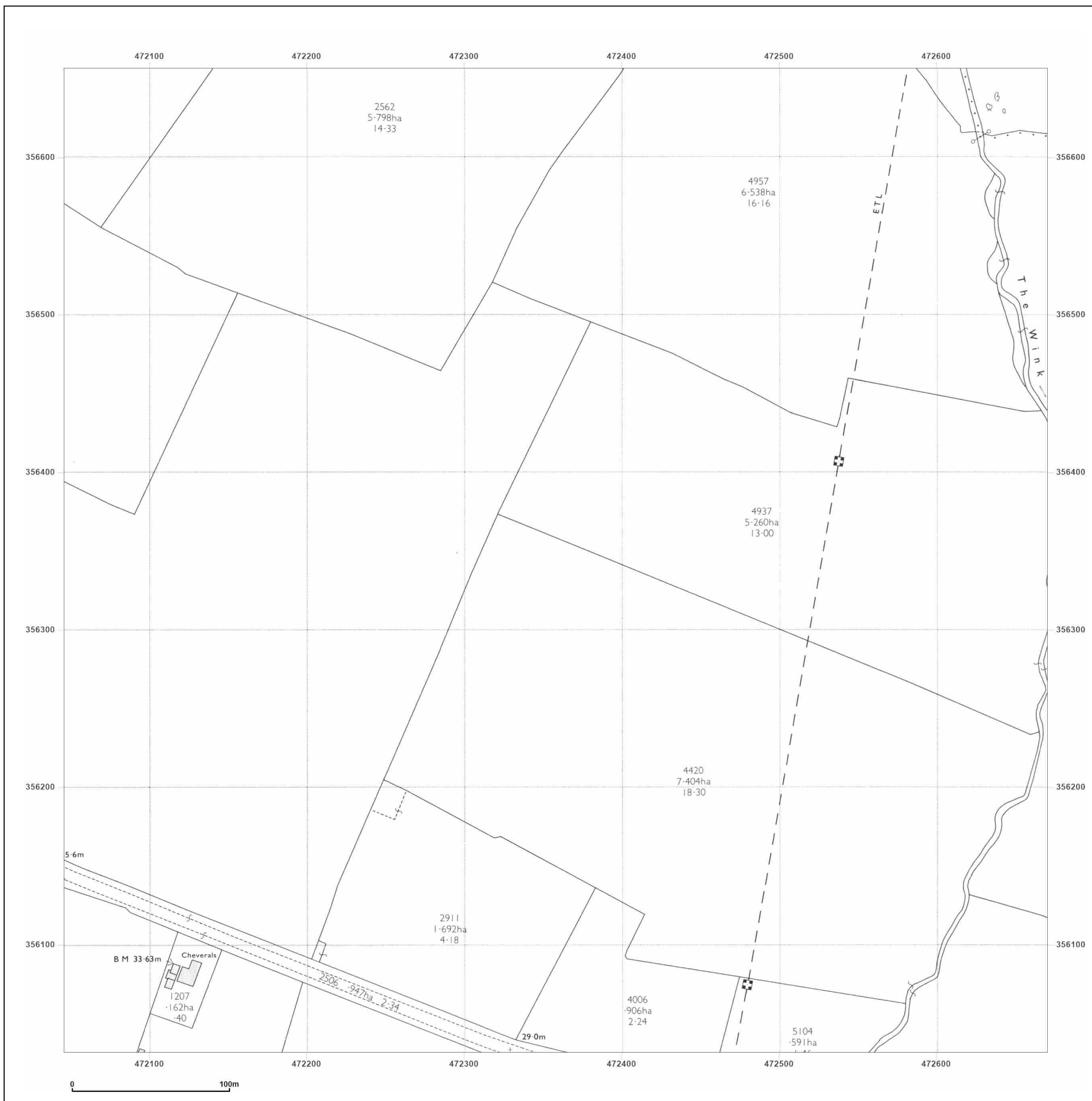


Produced by
Groundsure Insights
T: 08444 159000
E: info@groundsure.com
W: [REDACTED]

© Crown copyright and database rights 2024 Ordnance Survey 100035207

Production date: 24 October 2024

Map legend available at: [REDACTED]



Site Details:

GNRSP

Client Ref: GNRSP
Report Ref: GSIP-2024-16448-21123_6_LS_2_1
Grid Ref: 472358, 356344

Map Name: National Grid

Map date: 1994

Scale: 1:2,500

Printed at: 1:2,500



Surveyed N/A
Revised N/A
Edition N/A
Copyright 1994
Levelled N/A

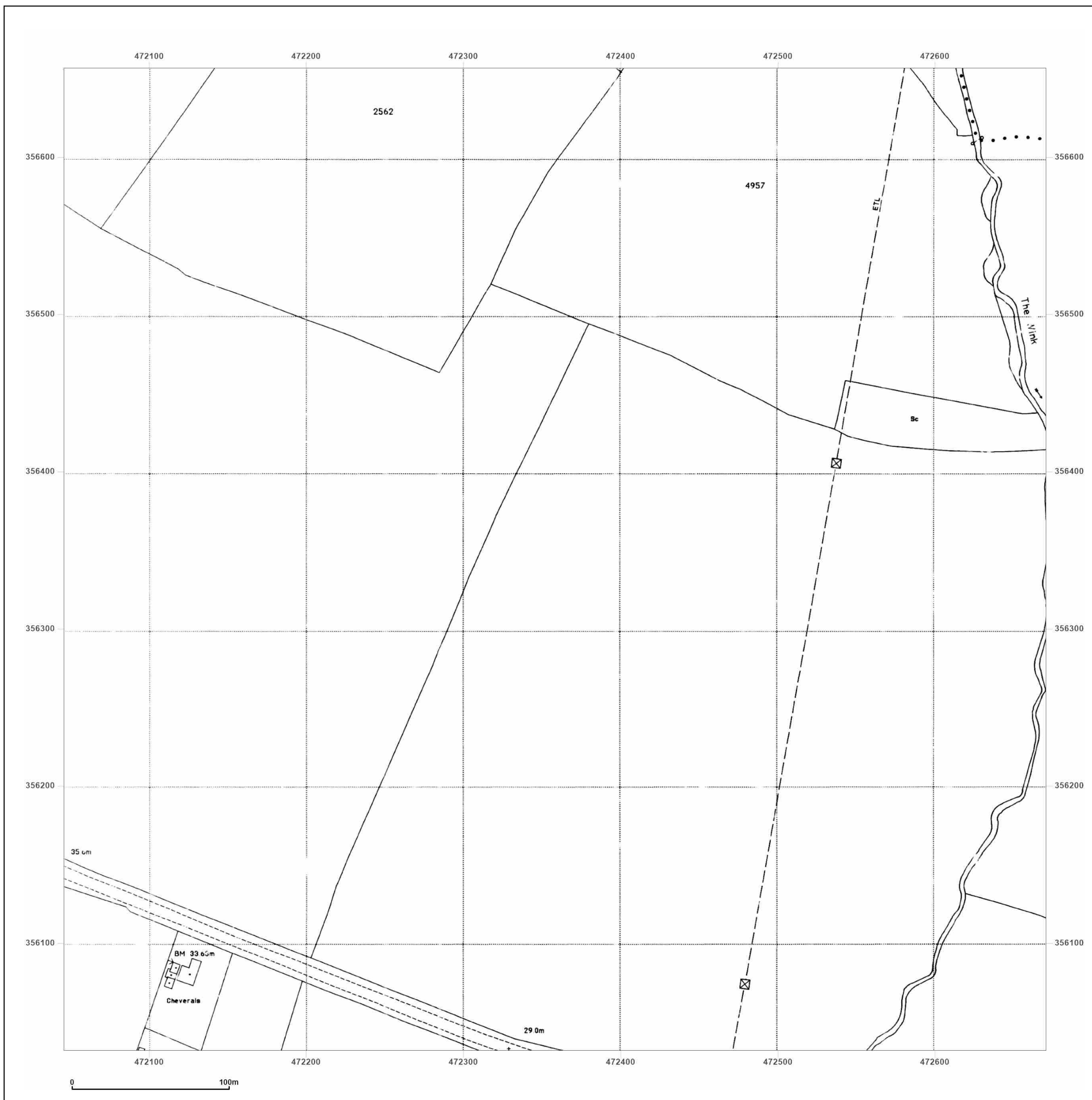


Produced by
Groundsure Insights
T: 08444 159000
E: info@groundsure.com
W: XXXXXXXXXX

© Crown copyright and database rights 2024 Ordnance Survey 100035207

Production date: 24 October 2024

Map legend available at: XXXXXXXXXX



Site Details:

GNRSP

Client Ref: GNRSP
Report Ref: GSIP-2024-16448-21123_6_LS_2_2
Grid Ref: 472358, 356970

Map Name: County Series

Map date: 1885

Scale: 1:2,500

Printed at: 1:2,500



Surveyed 1885
 Revised 1885
 Edition N/A
 Copyright N/A
 Levelled N/A

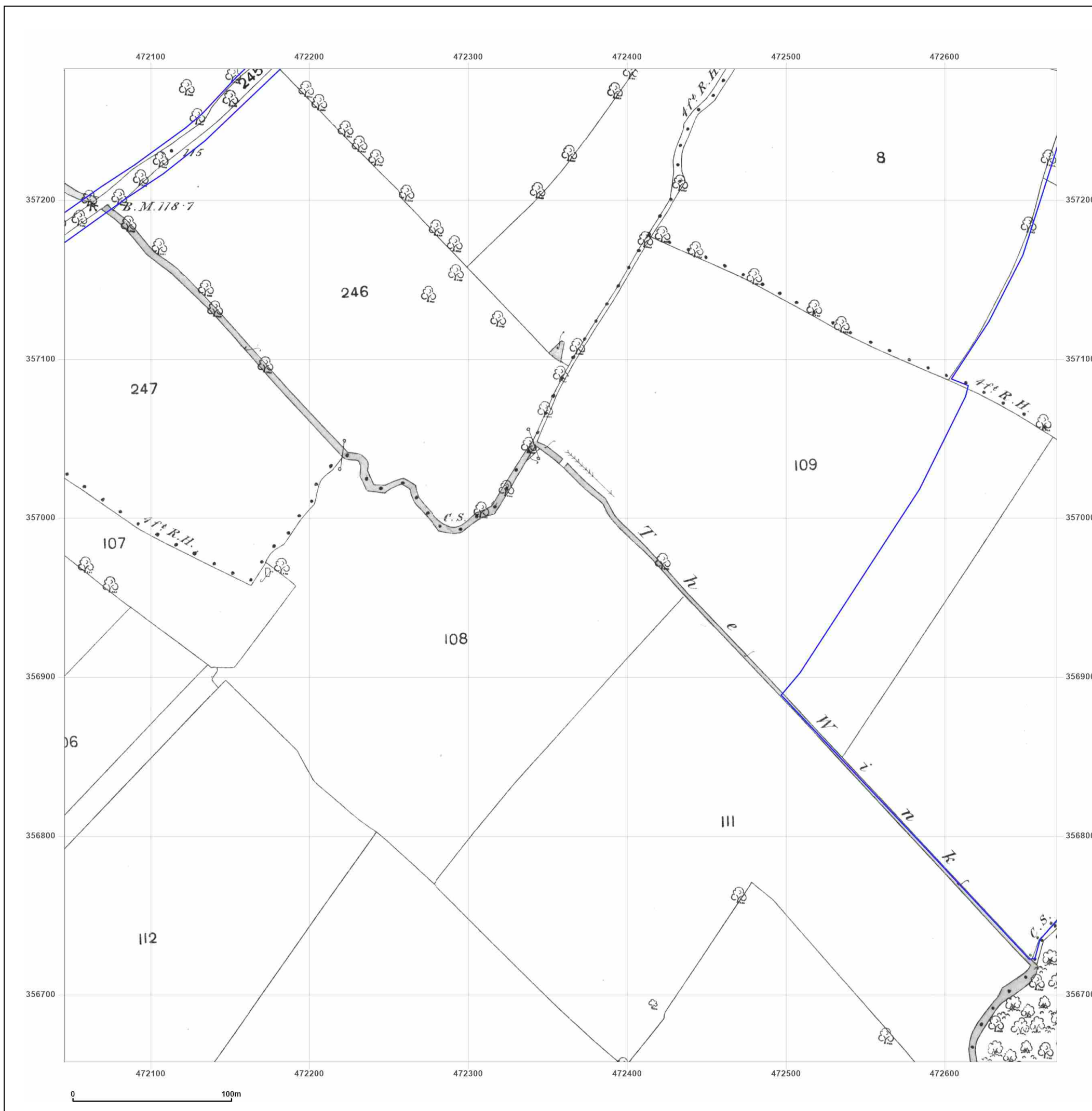


Produced by
 Groundsure Insights
 T: 08444 159000
 E: info@groundsure.com
 W: www.groundsure.com

© Crown copyright and database rights 2024 Ordnance Survey 100035207

Production date: 24 October 2024

Map legend available at:



Site Details:

GNRSP

Client Ref: GNRSP
Report Ref: GSIP-2024-16448-21123_6_LS_2_2
Grid Ref: 472358, 356970

Map Name: County Series

Map date: 1900

Scale: 1:2,500

Printed at: 1:2,500




Surveyed 1900
Revised 1900
Edition N/A
Copyright N/A
Levelled N/A

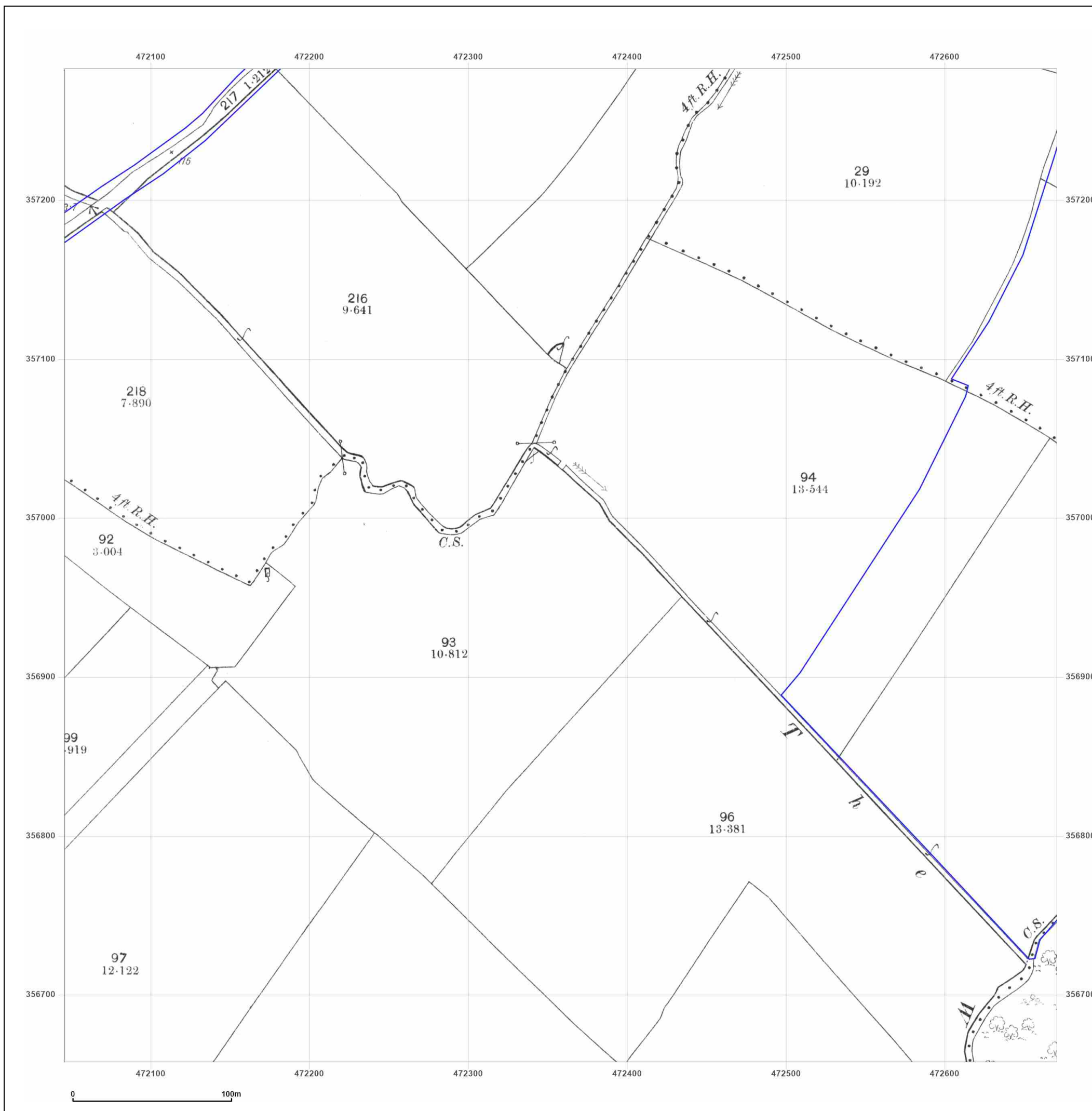


Produced by
Groundsure Insights
T: 08444 159000
E: info@groundsure.com
W: 

© Crown copyright and database rights 2024 Ordnance Survey 100035207

Production date: 24 October 2024

Map legend available at: 



Site Details:

GNRSP

Client Ref: GNRSP
Report Ref: GSIP-2024-16448-21123_6_LS_2_2
Grid Ref: 472358, 356970

Map Name: County Series

Map date: 1919

Scale: 1:2,500

Printed at: 1:2,500



Surveyed 1919
Revised 1919
Edition N/A
Copyright N/A
Levelled N/A

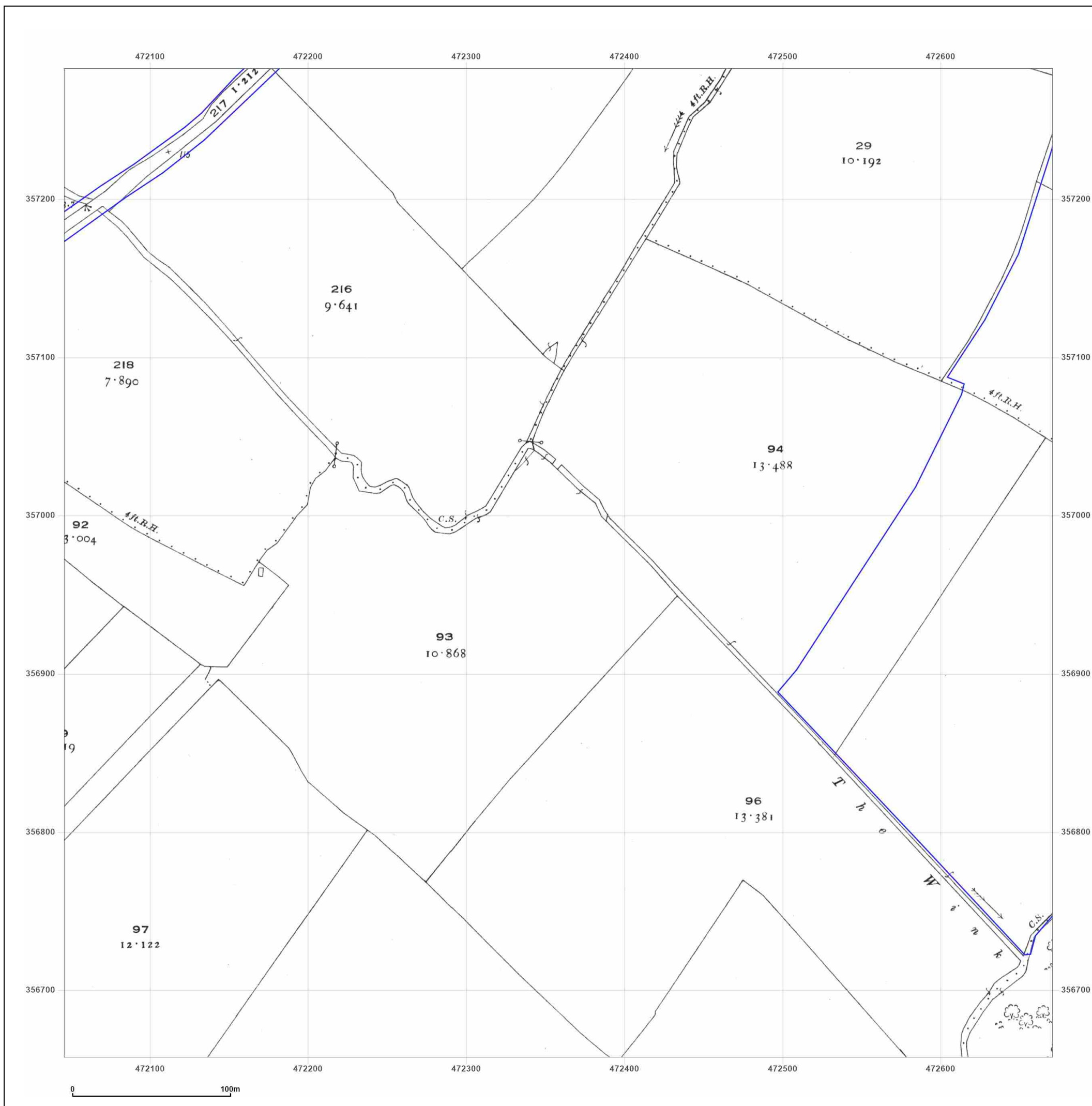


Produced by
Groundsure Insights
T: 08444 159000
E: info@groundsure.com
W: www.groundsure.com

© Crown copyright and database rights 2024 Ordnance Survey 100035207

Production date: 24 October 2024

Map legend available at:
[www.groundsure.com](#)



Site Details:

GNRSP

Client Ref: GNRSP
Report Ref: GSIP-2024-16448-21123_6_LS_2_2
Grid Ref: 472358, 356970

Map Name: National Grid

Map date: 1970-1971

Scale: 1:2,500

Printed at: 1:2,500



Surveyed 1969
Revised 1969
Edition N/A
Copyright 1971
Levelled 1966


Surveyed 1969
Revised 1969
Edition N/A
Copyright 1970
Levelled 1966

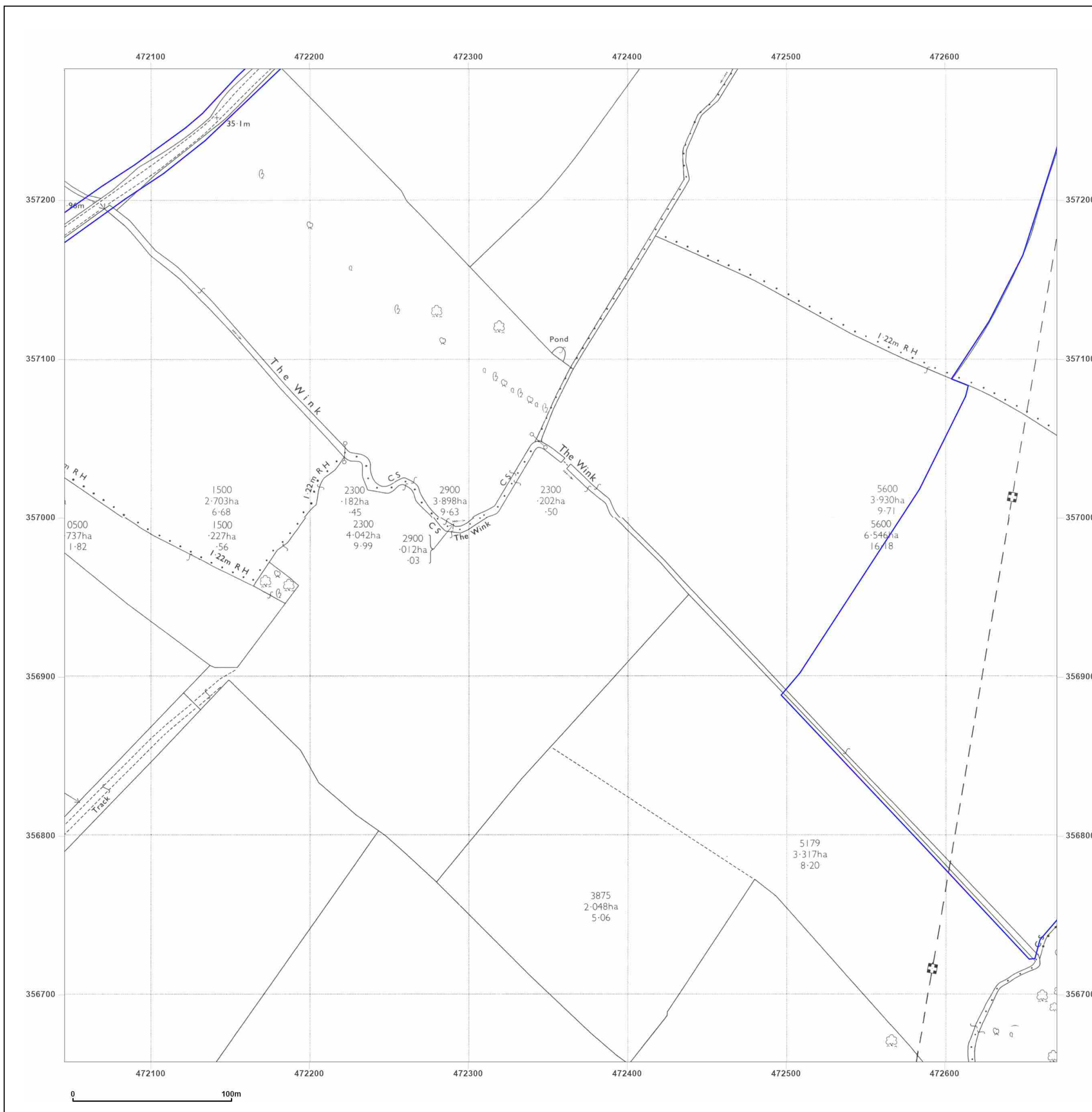


Produced by
Groundsure Insights
T: 08444 159000
E: info@groundsure.com
W: 

© Crown copyright and database rights 2024 Ordnance Survey 100035207

Production date: 24 October 2024

Map legend available at: 



Site Details:

GNRSP

Client Ref: GNRSP
Report Ref: GSIP-2024-16448-21123_6_LS_2_2
Grid Ref: 472358, 356970

Map Name: National Grid


Map date: 1971

Scale: 1:2,500

Printed at: 1:2,500



Surveyed N/A
 Revised N/A
 Edition N/A
 Copyright N/A
 Levelled N/A



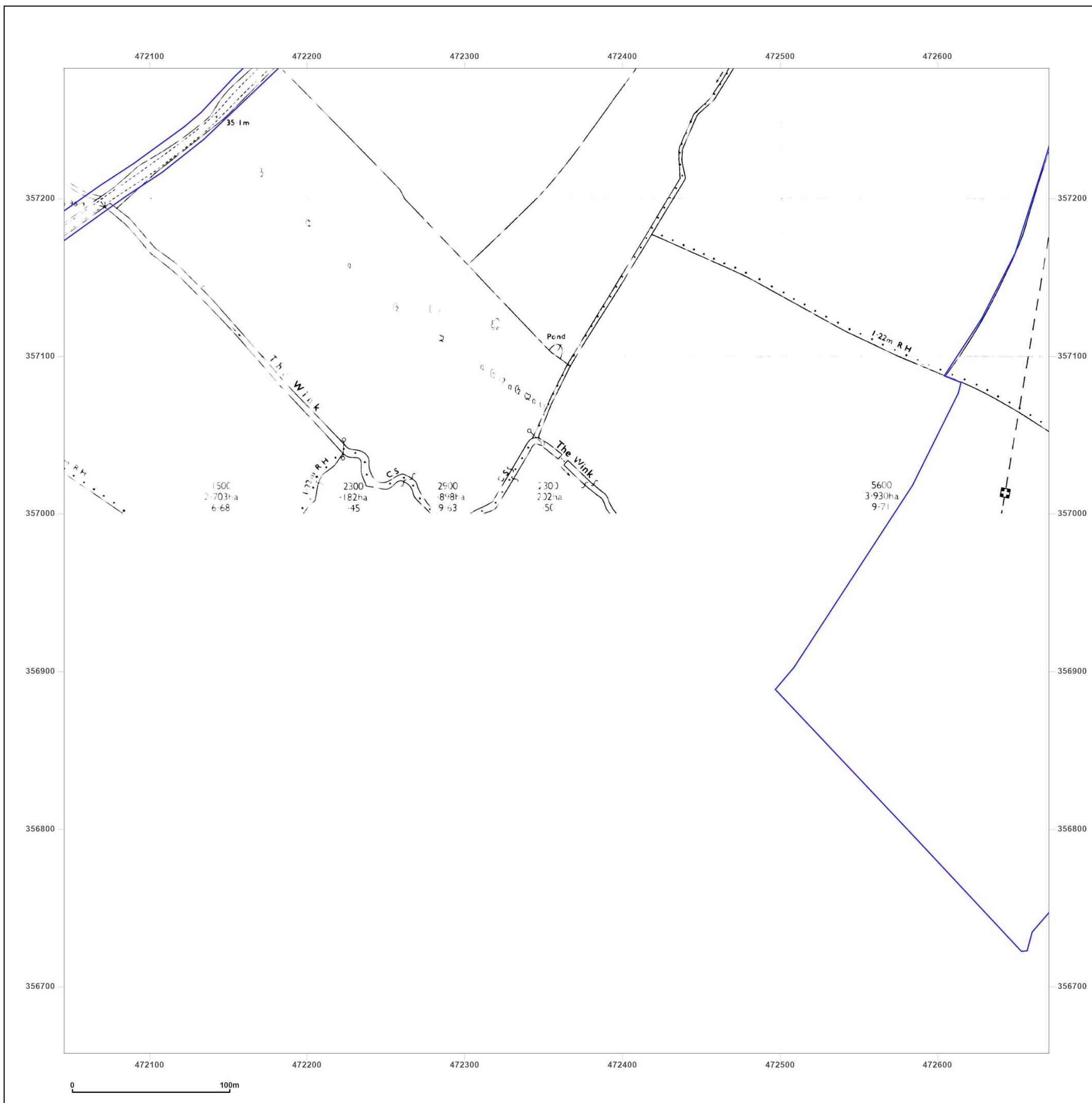
Produced by
 Groundsure Insights
 T: 08444 159000
 E: info@groundsure.com
 W: [REDACTED]

© Crown copyright and database rights 2024 Ordnance Survey 100035207

Production date: 24 October 2024

Map legend available at:

[REDACTED]



Site Details:

GNRSP

Client Ref:

GNRSP

Report Ref:

GSIP-2024-16448-21123_6_LS_2_2

Grid Ref:

472358, 356970

Map Name:

National Grid

Map date:

1994

Scale:

1:2,500

Printed at:

1:2,500

N

W

E

S

Surveyed N/A
Revised N/A
Edition N/A
Copyright 1994
Levelled N/A

Surveyed N/A
Revised N/A
Edition N/A
Copyright 1994
Levelled N/A

Powered by



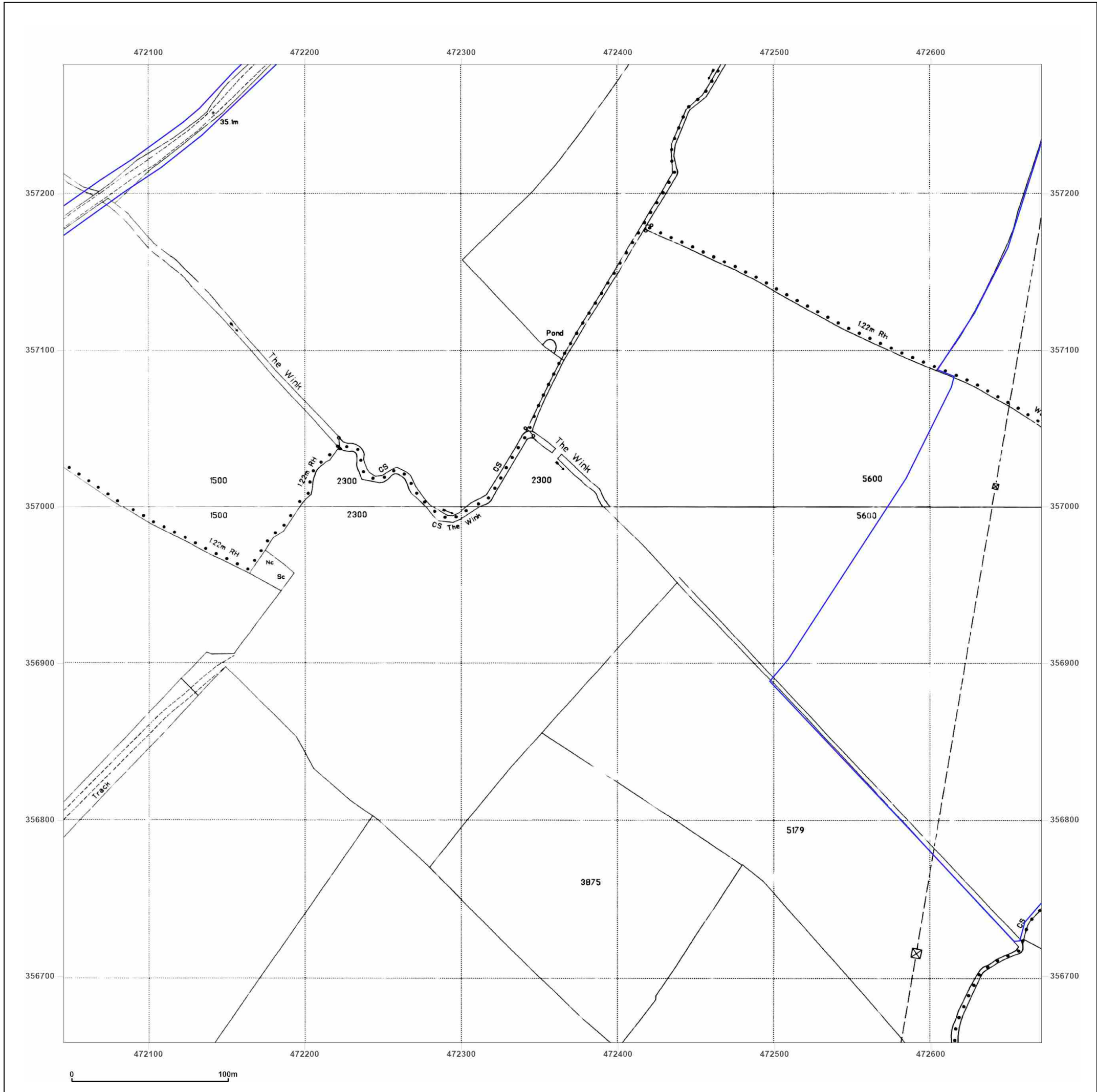
Produced by

Groundsure Insights

T: 08444 159000

E: info@groundsure.com

W:



Site Details:

GNRSP

Client Ref: GNRSP
Report Ref: GSIP-2024-16448-21123_6_LS_2_3
Grid Ref: 472358, 357595

Map Name: County Series


Map date: 1885

Scale: 1:2,500

Printed at: 1:2,500



Surveyed 1885
 Revised 1885
 Edition N/A
 Copyright N/A
 Levelled N/A



Surveyed 1885
 Revised 1885
 Edition N/A
 Copyright N/A
 Levelled N/A

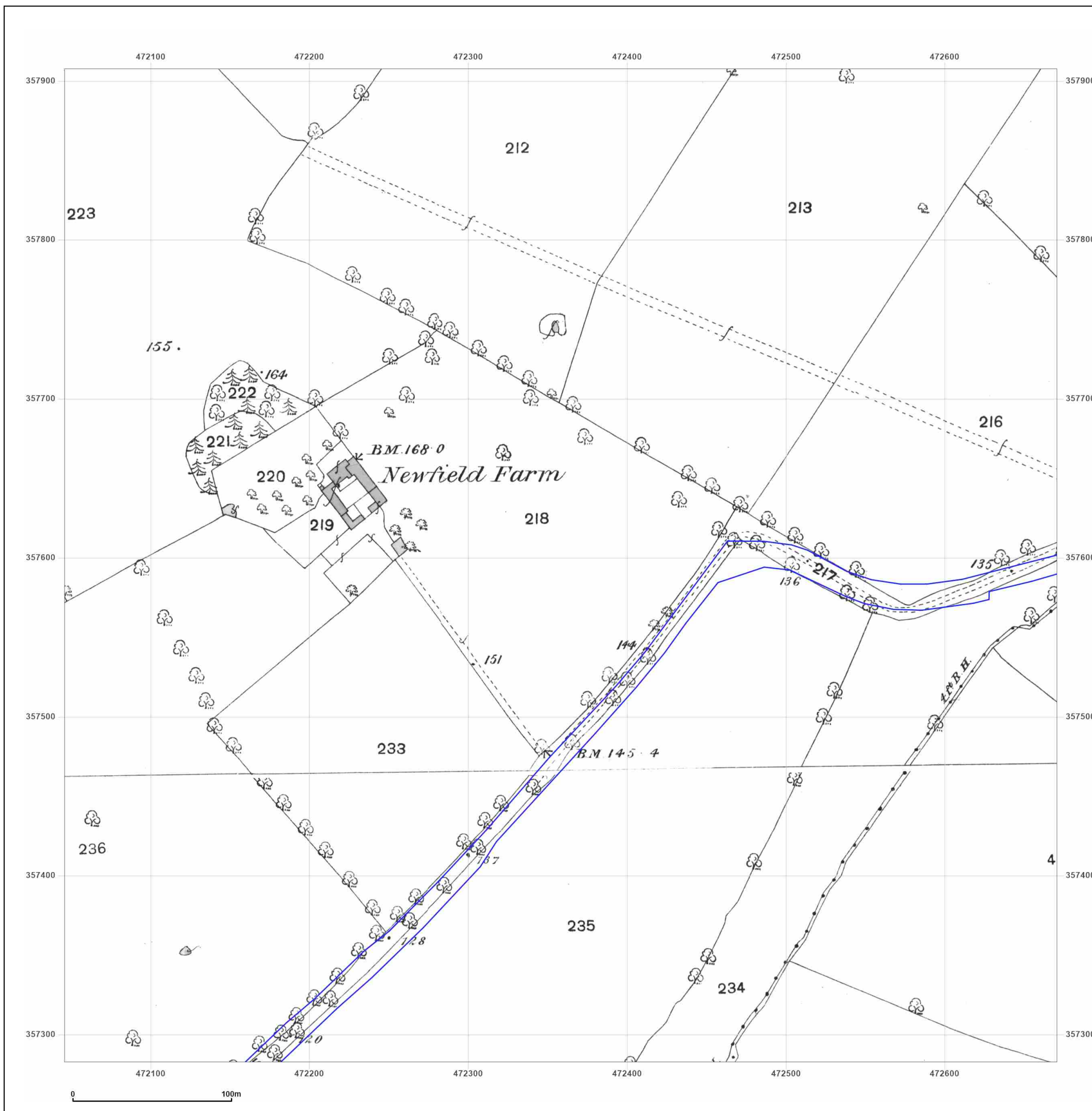


Produced by
 Groundsure Insights
 T: 08444 159000
 E: info@groundsure.com
 W: [REDACTED]

© Crown copyright and database rights 2024 Ordnance Survey 100035207

Production date: 24 October 2024

Map legend available at:
 [REDACTED]



Site Details:

GNRSP

Client Ref: GNRSP
Report Ref: GSIP-2024-16448-21123_6_LS_2_3
Grid Ref: 472358, 357595

Map Name: County Series


Map date: 1919

Scale: 1:2,500

Printed at: 1:2,500



Surveyed 1919
Revised 1919
Edition N/A
Copyright N/A
Levelled N/A




Surveyed 1919
Revised 1919
Edition N/A
Copyright N/A
Levelled N/A

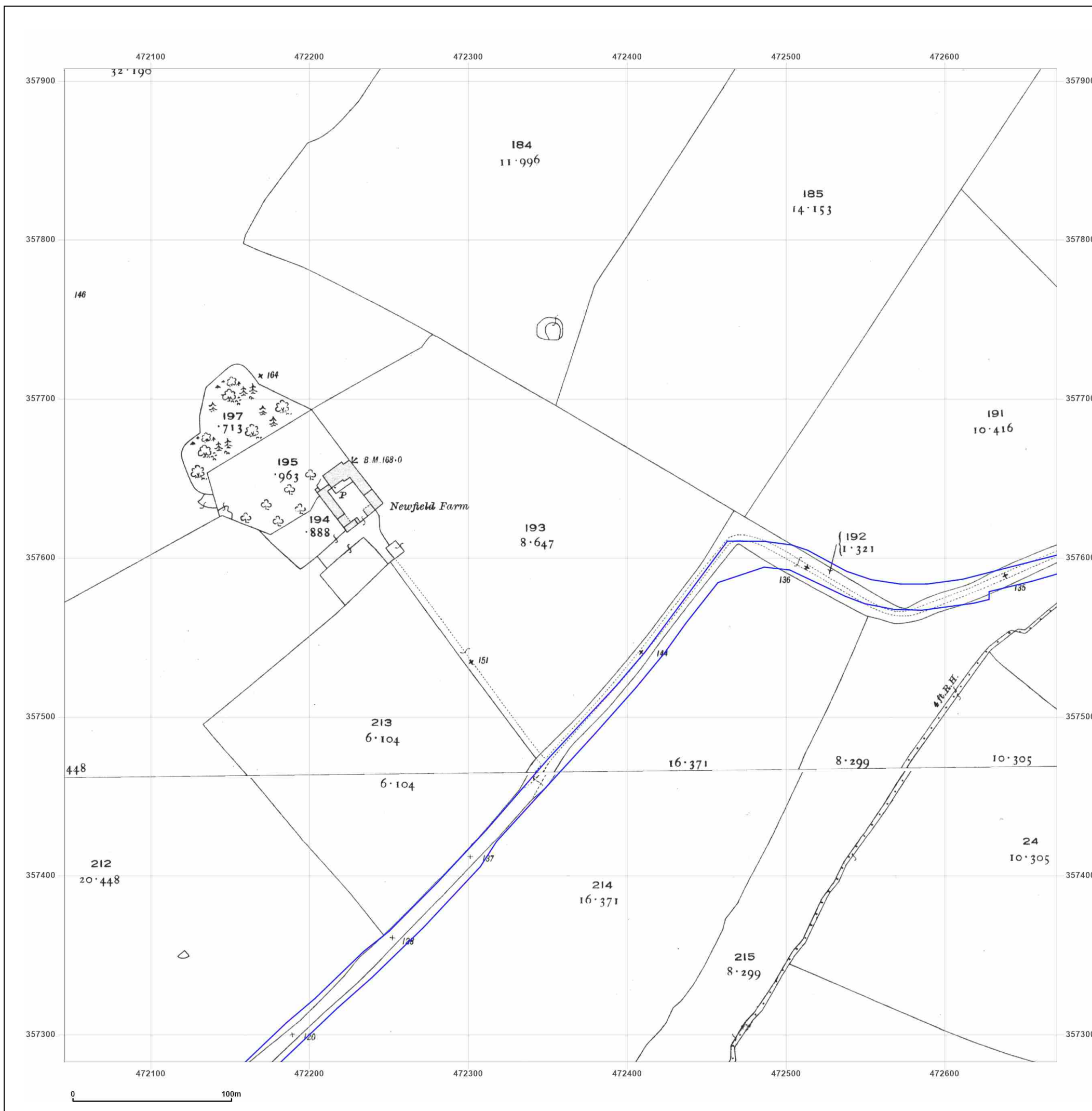


Produced by
Groundsure Insights
T: 08444 159000
E: info@groundsure.com
W: 

© Crown copyright and database rights 2024 Ordnance Survey 100035207

Production date: 24 October 2024

Map legend available at: 



Site Details:

GNRSP

Client Ref: GNRSP
Report Ref: GSIP-2024-16448-21123_6_LS_2_3
Grid Ref: 472358, 357595

Map Name: National Grid

Map date: 1971

Scale: 1:2,500

Printed at: 1:2,500



Surveyed 1969
Revised 1969
Edition N/A
Copyright 1971
Levelled 1966

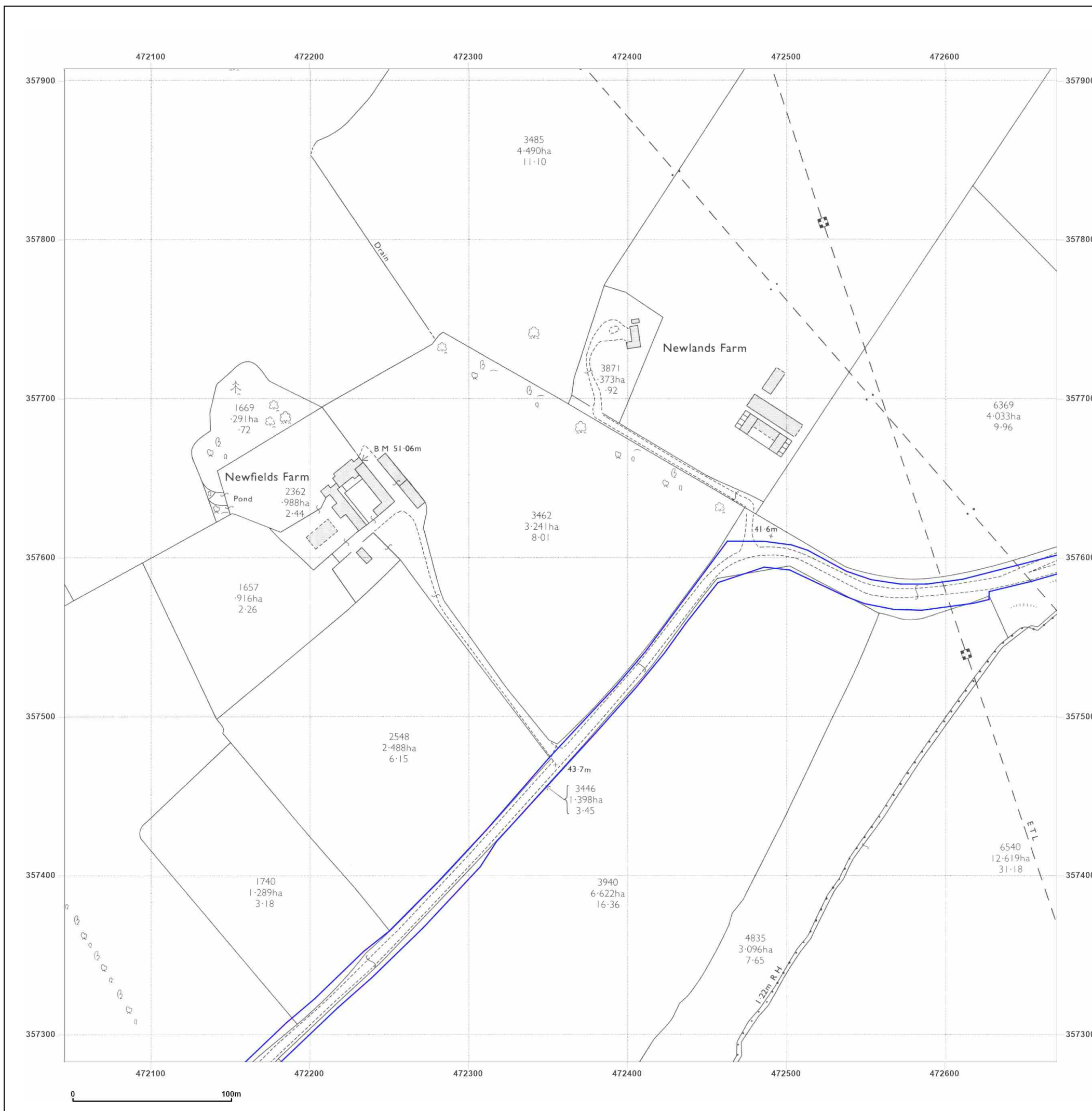


Produced by
Groundsure Insights
T: 08444 159000
E: info@groundsure.com
W: XXXXXXXXXX

© Crown copyright and database rights 2024 Ordnance Survey 100035207

Production date: 24 October 2024

Map legend available at:
XXXXXXXXXX



Site Details:

GNRSP

Client Ref: GNRSP
Report Ref: GSIP-2024-16448-21123_6_LS_2_3
Grid Ref: 472358, 357595

Map Name: National Grid

Map date: 1971

Scale: 1:2,500

Printed at: 1:2,500



Surveyed N/A
Revised N/A
Edition N/A
Copyright N/A
Levelled N/A

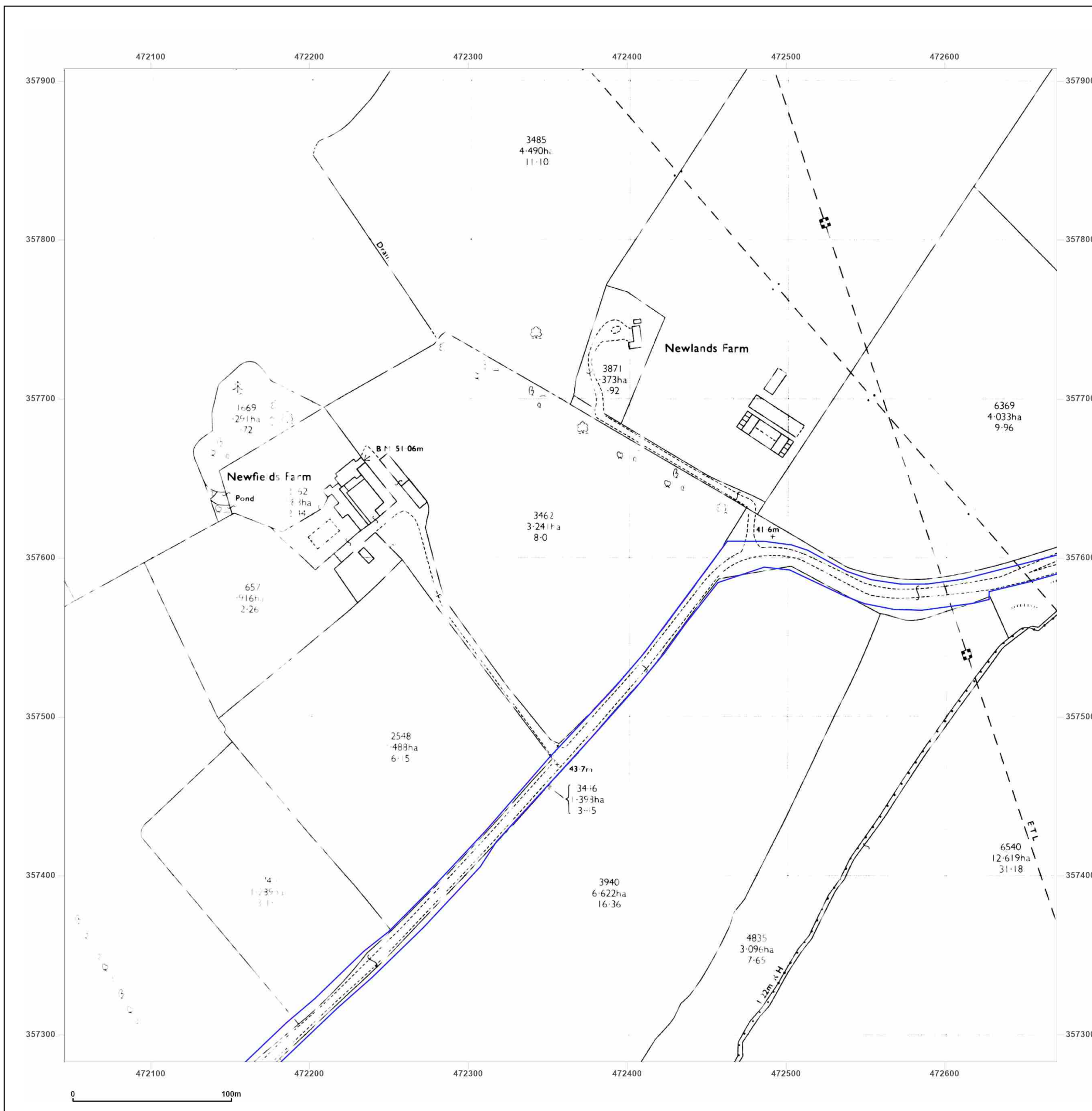


Produced by
Groundsure Insights
T: 08444 159000
E: info@groundsure.com
W: www.groundsure.com

© Crown copyright and database rights 2024 Ordnance Survey 100035207

Production date: 24 October 2024

Map legend available at:



Site Details:

GNRSP

Client Ref: GNRSP
Report Ref: GSIP-2024-16448-21123_6_LS_2_3
Grid Ref: 472358, 357595

Map Name: National Grid

Map date: 1994

Scale: 1:2,500

Printed at: 1:2,500




Surveyed N/A
Revised N/A
Edition N/A
Copyright 1994
Levelled N/A

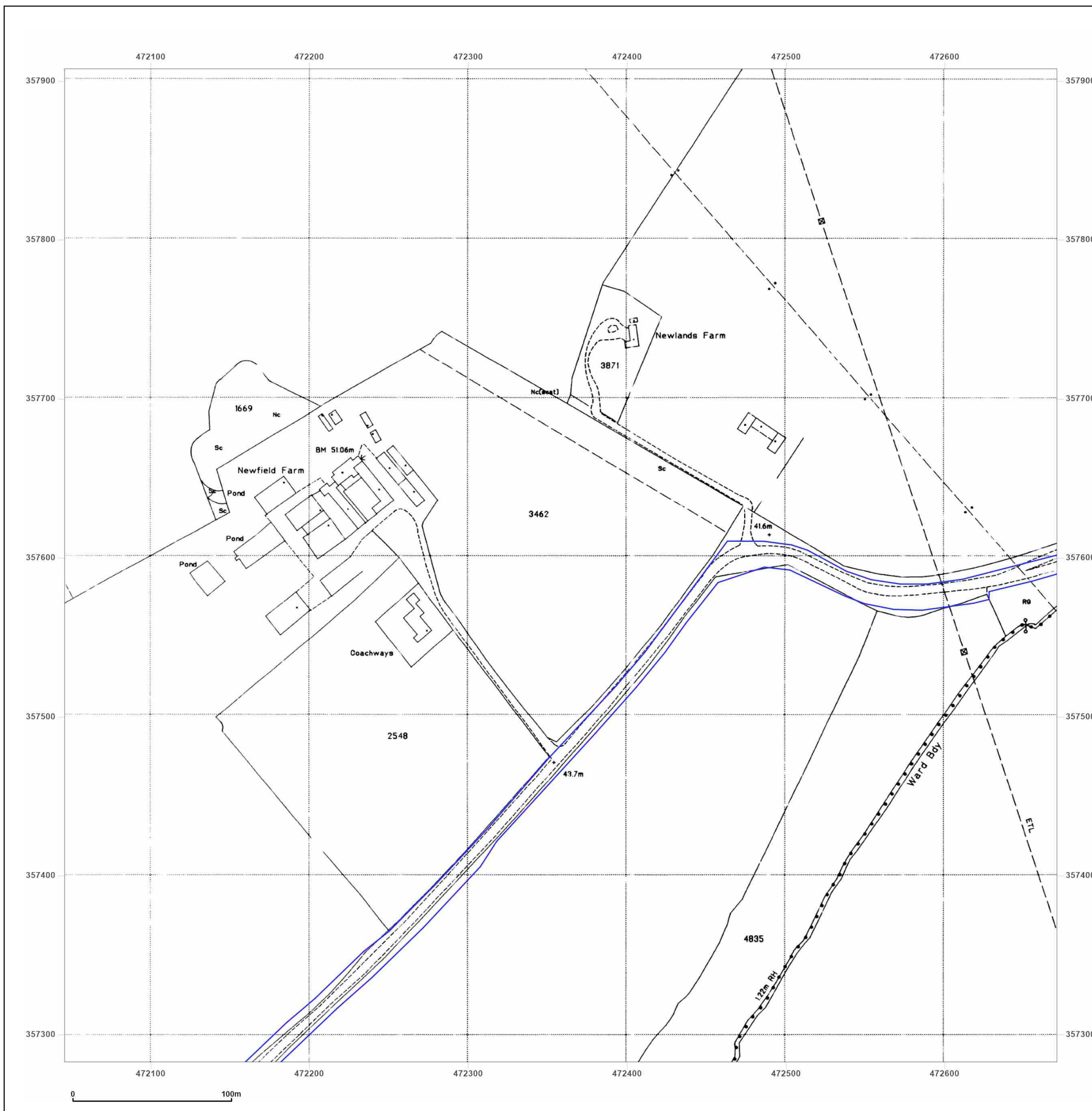


Produced by
Groundsure Insights
T: 08444 159000
E: info@groundsure.com
W: 

© Crown copyright and database rights 2024 Ordnance Survey 100035207

Production date: 24 October 2024

Map legend available at: 



Site Details:

GNRSP

Client Ref: GNRSP
Report Ref: GSIP-2024-16448-21123_6_LS_2_5
Grid Ref: 472358, 358846

Map Name: County Series

Map date: 1885

Scale: 1:2,500

Printed at: 1:2,500



Surveyed 1885
Revised 1885
Edition N/A
Copyright N/A
Levelled N/A

Surveyed 1885
Revised 1885
Edition N/A
Copyright N/A
Levelled N/A

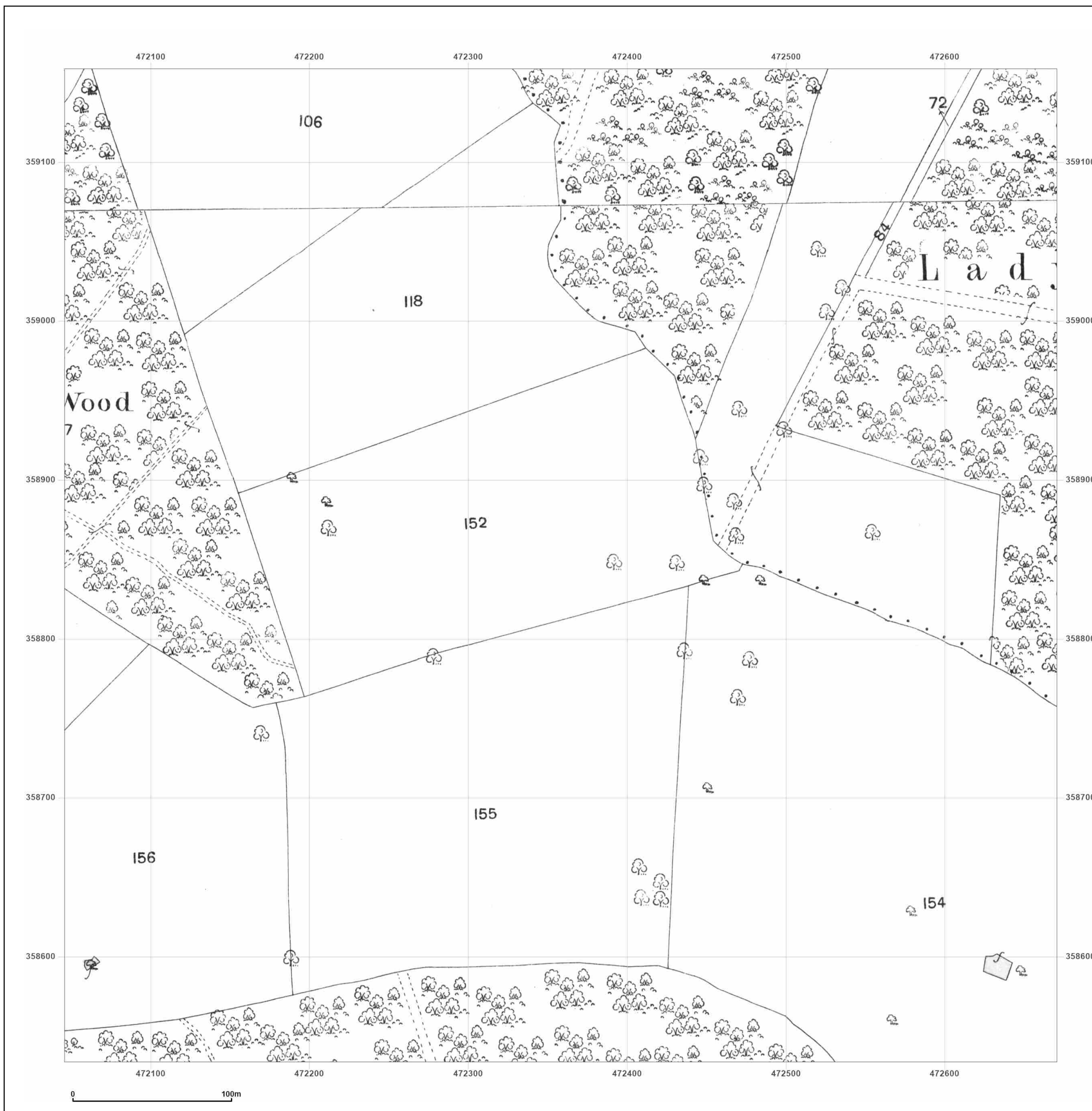


Produced by
Groundsure Insights
T: 08444 159000
E: info@groundsure.com
W: www.groundsure.com

© Crown copyright and database rights 2024 Ordnance Survey 100035207

Production date: 24 October 2024

Map legend available at:



Site Details:

GNRSP

Client Ref: GNRSP
Report Ref: GSIP-2024-16448-21123_6_LS_2_5
Grid Ref: 472358, 358846

Map Name: County Series


Map date: 1900

Scale: 1:2,500

Printed at: 1:2,500



Surveyed 1900
Revised 1900
Edition N/A
Copyright N/A
Levelled N/A




Surveyed 1900
Revised 1900
Edition N/A
Copyright N/A
Levelled N/A

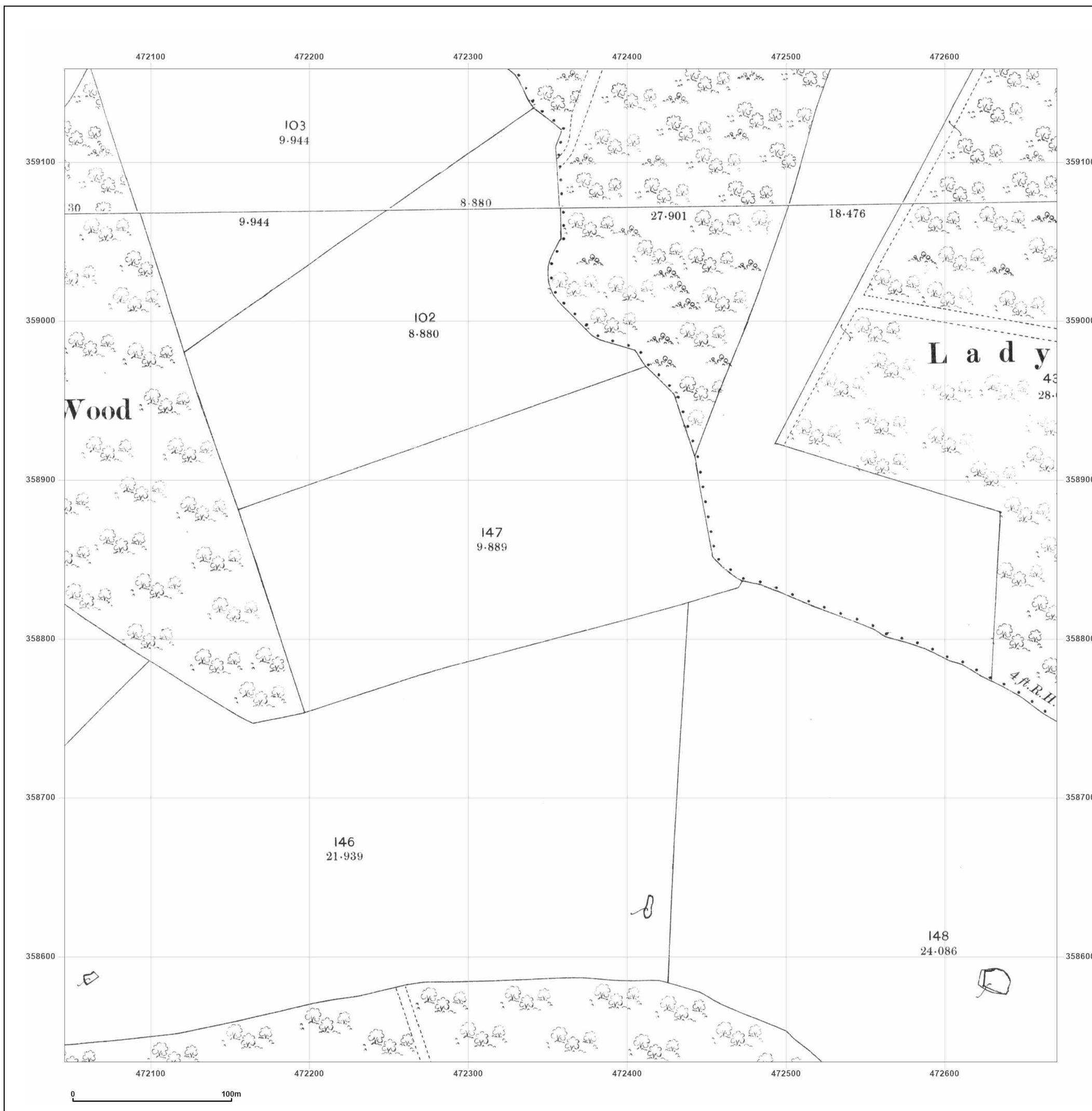


Produced by
Groundsure Insights
T: 08444 159000
E: info@groundsure.com
W: 

© Crown copyright and database rights 2024 Ordnance Survey 100035207

Production date: 24 October 2024

Map legend available at: 



Site Details:

GNRSP

Client Ref: GNRSP
Report Ref: GSIP-2024-16448-21123_6_LS_2_5
Grid Ref: 472358, 358846

Map Name: County Series


Map date: 1919

Scale: 1:2,500

Printed at: 1:2,500



Surveyed 1919
Revised 1919
Edition N/A
Copyright N/A
Levelled N/A




Surveyed 1919
Revised 1919
Edition N/A
Copyright N/A
Levelled N/A

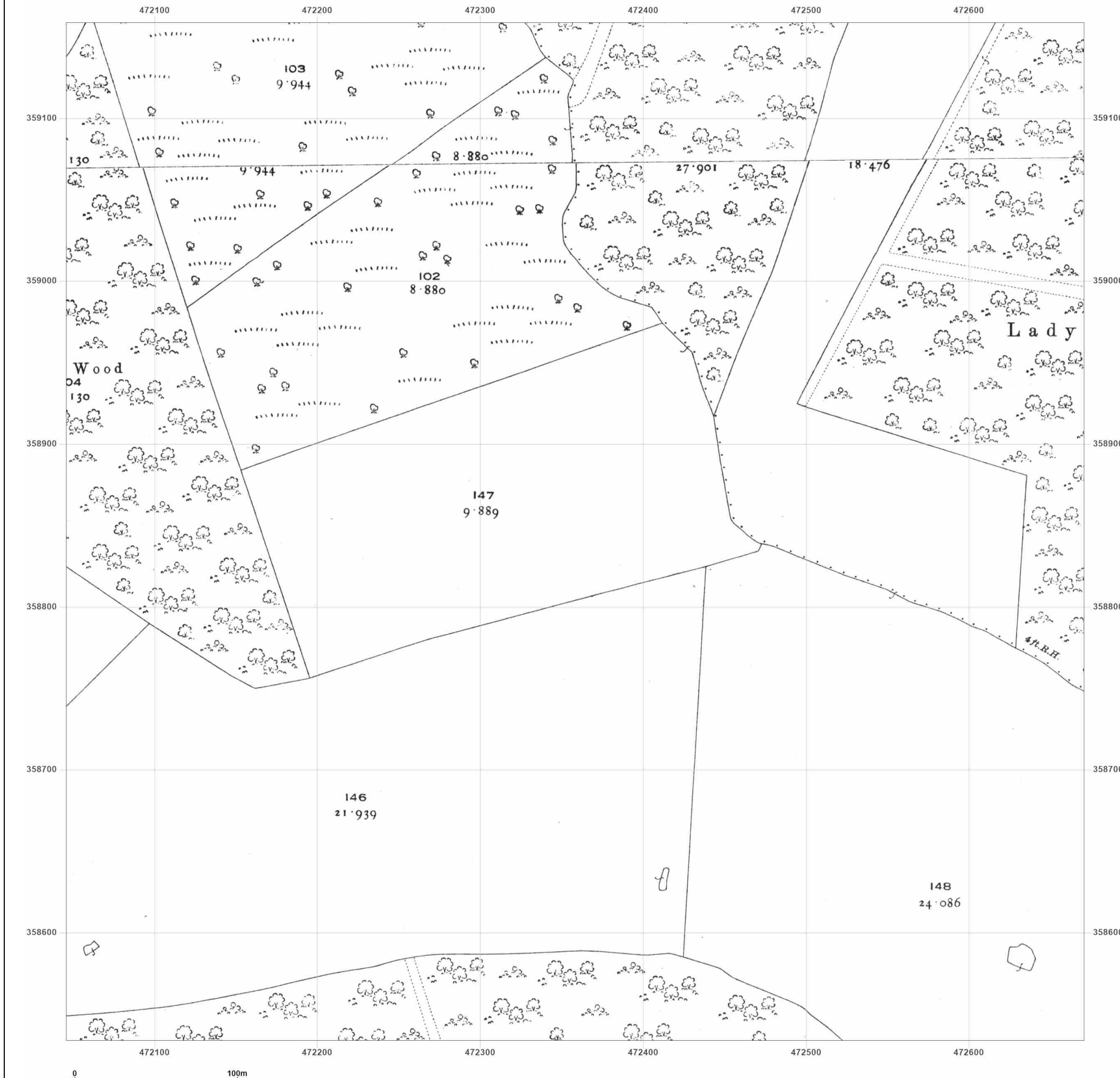


Produced by
Groundsure Insights
T: 08444 159000
E: info@groundsure.com
W: 

© Crown copyright and database rights 2024 Ordnance Survey 100035207

Production date: 24 October 2024

Map legend available at: 



Site Details:

GNRSP

Client Ref:

GNRSP

Report Ref:

GSIP-2024-16448-21123_6_LS_2_5

Grid Ref:

472358, 358846

Map Name:

National Grid

Map date:

1970-1971

Scale:

1:2,500


Printed at:

1:2,500

Surveyed 1969
Revised 1969
Edition N/A
Copyright 1971
Levelled 1966

Surveyed 1969
Revised 1969
Edition N/A
Copyright 1970
Levelled 1966

Powered by



Produced by

Groundsure Insights

T: 08444 159000

E: info@groundsure.com

W:

© Crown copyright and database rights 2024 Ordnance Survey 100035207

Production date:

24 October 2024

Map legend available at:

Site Details:

GNRSP

Client Ref: GNRSP
Report Ref: GSIP-2024-16448-21123_6_LS_2_5
Grid Ref: 472358, 358846

Map Name: National Grid


Map date: 1971

Scale: 1:2,500

Printed at: 1:2,500




Surveyed N/A
Revised N/A
Edition N/A
Copyright N/A
Levelled N/A




Produced by
Groundsure Insights
T: 08444 159000
E: info@groundsure.com
W: 

© Crown copyright and database rights 2024 Ordnance Survey 100035207

Production date: 24 October 2024

Map legend available at:




Site Details:

GNRSP

Client Ref: GNRSP
Report Ref: GSIP-2024-16448-21123_6_LS_2_5
Grid Ref: 472358, 358846

Map Name: National Grid

Map date: 1994

Scale: 1:2,500

Printed at: 1:2,500



Surveyed N/A
Revised N/A
Edition N/A
Copyright 1994
Levelled N/A


Surveyed N/A
Revised N/A
Edition N/A
Copyright 1994
Levelled N/A

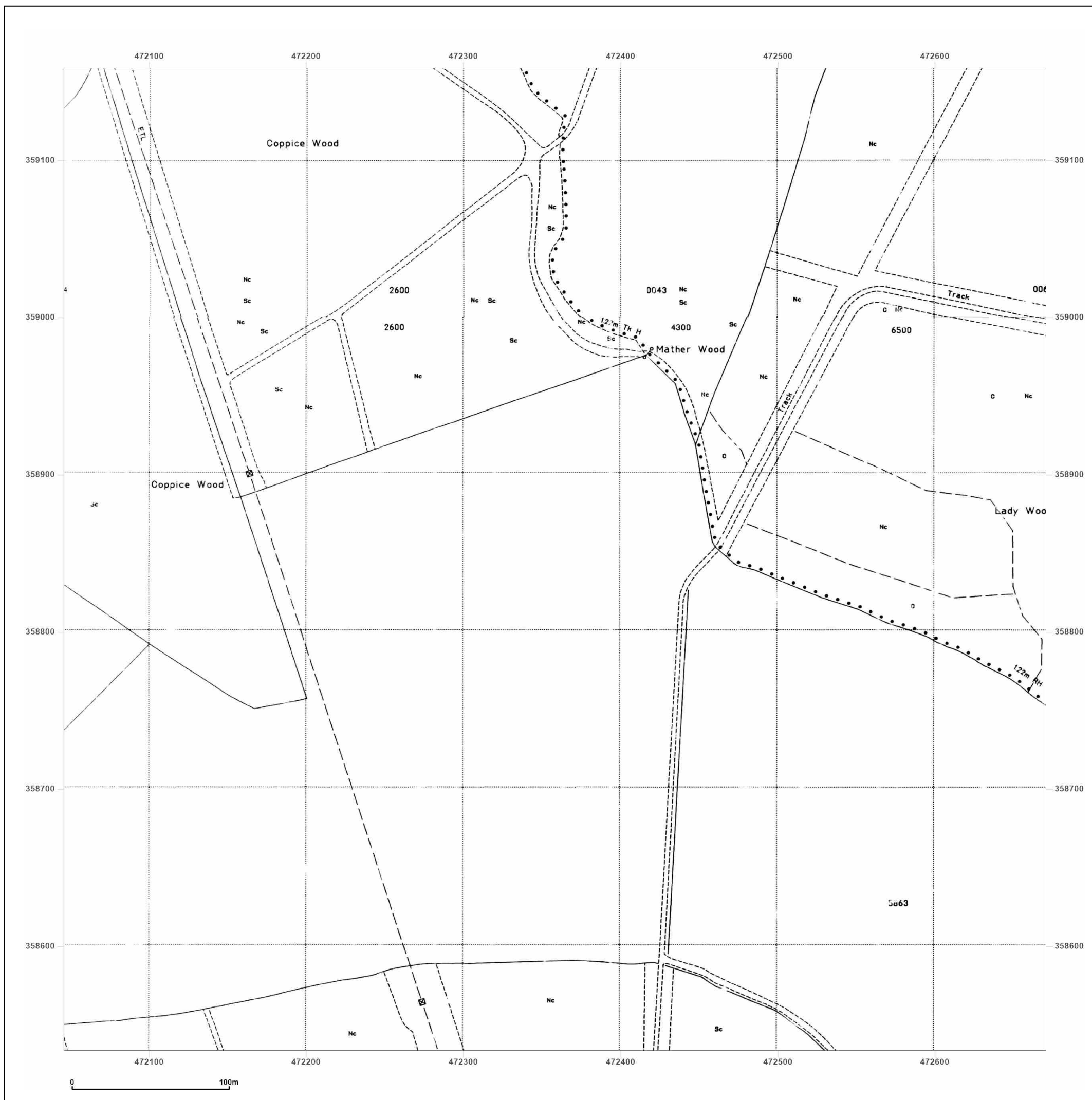


Produced by
Groundsure Insights
T: 08444 159000
E: info@groundsure.com
W: 

© Crown copyright and database rights 2024 Ordnance Survey 100035207

Production date: 24 October 2024

Map legend available at: 



Site Details:

GNRSP

Client Ref: GNRSP
Report Ref: GSIP-2024-16448-21123_6_LS_2_6
Grid Ref: 472358, 359472

Map Name: County Series


Map date: 1885

Scale: 1:2,500

Printed at: 1:2,500




Surveyed 1885
Revised 1885
Edition N/A
Copyright N/A
Levelled N/A

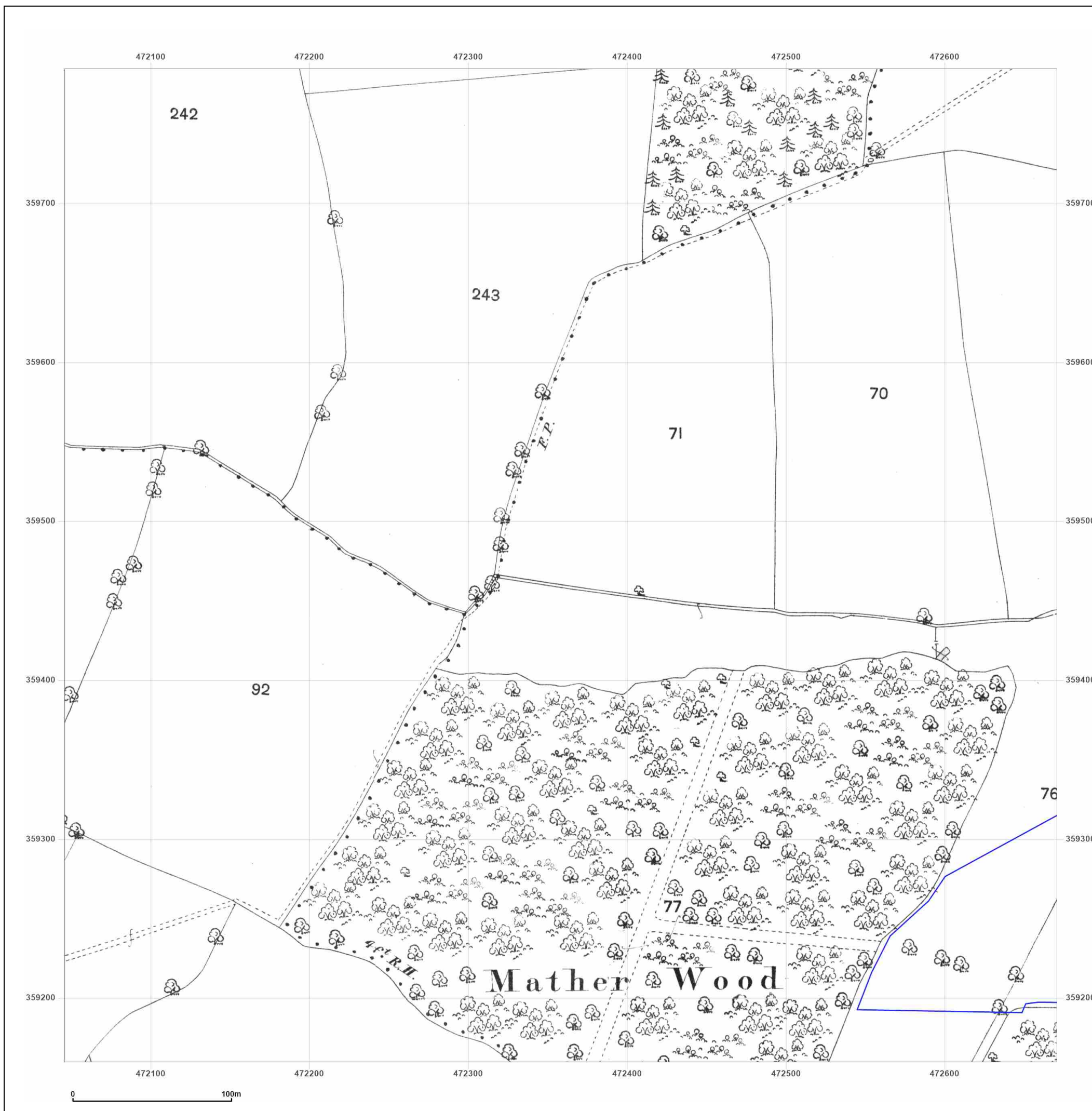


Produced by
Groundsure Insights
T: 08444 159000
E: info@groundsure.com
W: 

© Crown copyright and database rights 2024 Ordnance Survey 100035207

Production date: 24 October 2024

Map legend available at: 



Site Details:

GNRSP

Client Ref: GNRSP
Report Ref: GSIP-2024-16448-21123_6_LS_2_6
Grid Ref: 472358, 359472

Map Name: County Series


Map date: 1900

Scale: 1:2,500

Printed at: 1:2,500



Surveyed 1900
 Revised 1900
 Edition N/A
 Copyright N/A
 Levelled N/A

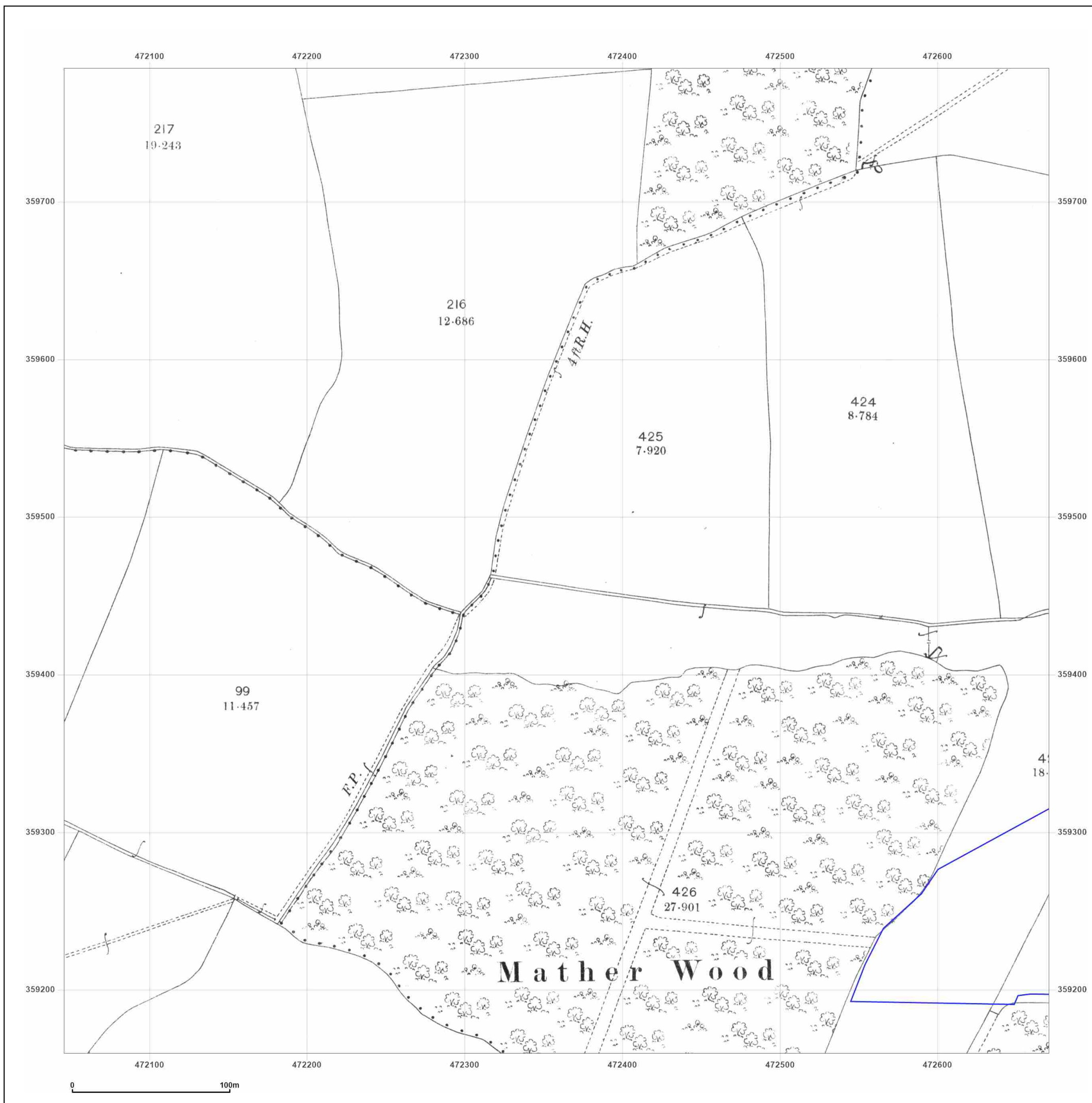


Produced by
 Groundsure Insights
 T: 08444 159000
 E: info@groundsure.com
 W: [REDACTED]

© Crown copyright and database rights 2024 Ordnance Survey 100035207

Production date: 24 October 2024

Map legend available at:
 [REDACTED]



Site Details:

GNRSP

Client Ref: GNRSP
Report Ref: GSIP-2024-16448-21123_6_LS_2_6
Grid Ref: 472358, 359472

Map Name: National Grid

Map date: 1971

Scale: 1:2,500

Printed at: 1:2,500



Surveyed 1969
Revised 1969
Edition N/A
Copyright 1971
Levelled 1966

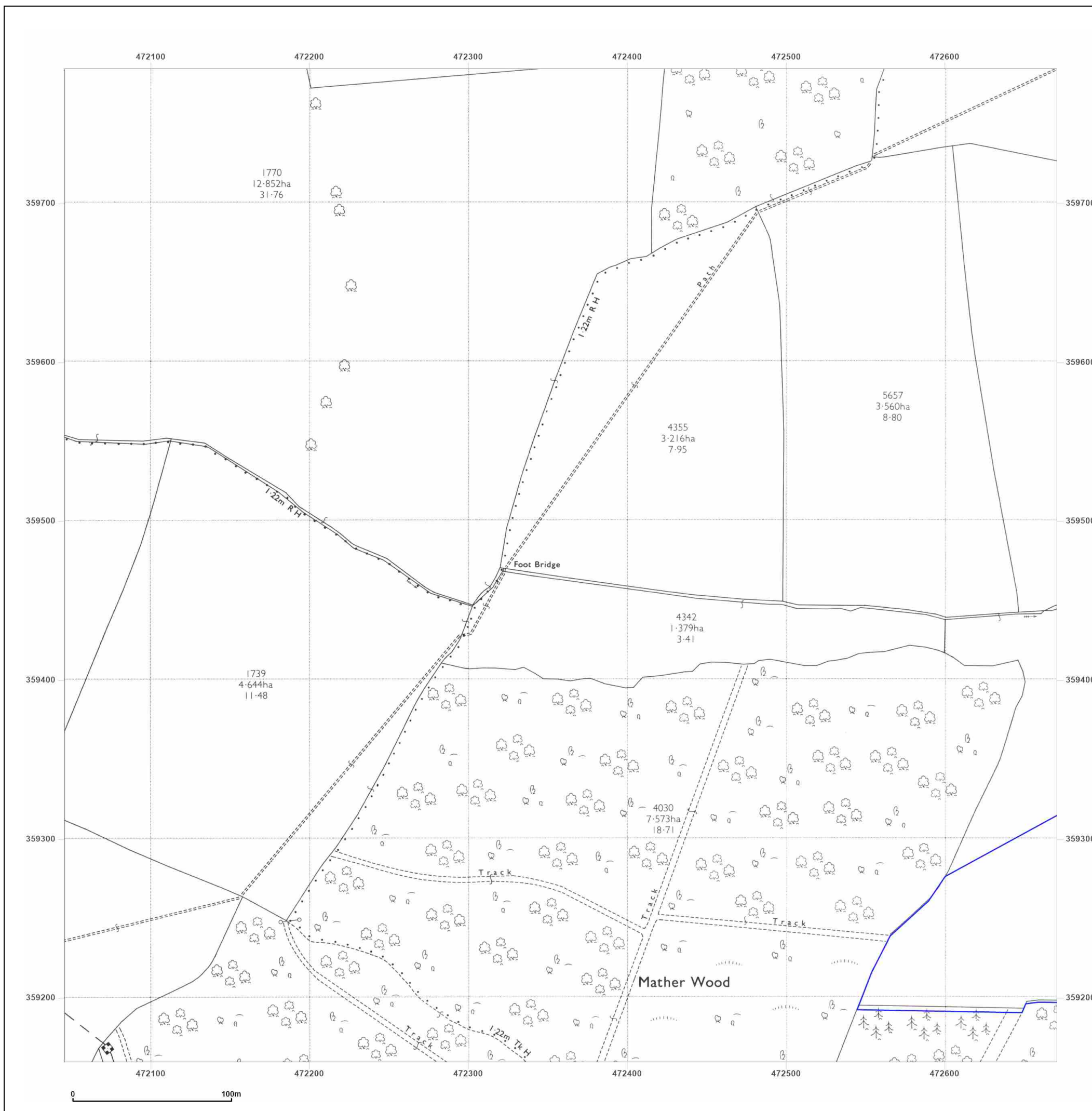


Produced by
Groundsure Insights
T: 08444 159000
E: info@groundsure.com
W: XXXXXXXXXX

© Crown copyright and database rights 2024 Ordnance Survey 100035207

Production date: 24 October 2024

Map legend available at:
XXXXXXXXXX



Site Details:

GNRSP

Client Ref: GNRSP
Report Ref: GSIP-2024-16448-21123_6_LS_2_6
Grid Ref: 472358, 359472

Map Name: National Grid

Map date: 1971

Scale: 1:2,500

Printed at: 1:2,500




Surveyed N/A
Revised N/A
Edition N/A
Copyright N/A
Levelled N/A

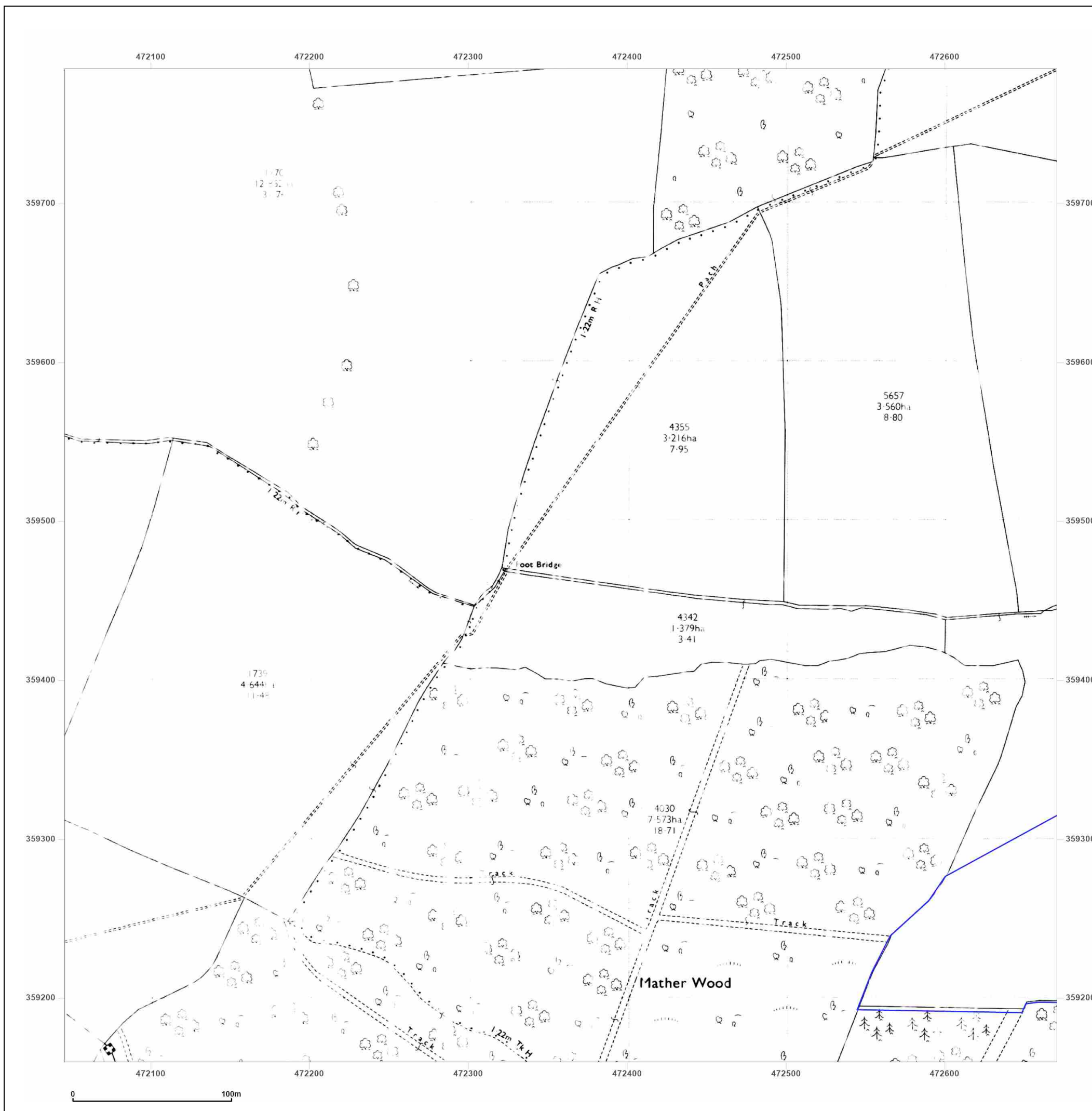


Produced by
Groundsure Insights
T: 08444 159000
E: info@groundsure.com
W: 

© Crown copyright and database rights 2024 Ordnance Survey 100035207

Production date: 24 October 2024

Map legend available at: 



Site Details:

GNRSP

Client Ref: GNRSP
Report Ref: GSIP-2024-16448-21123_6_LS_2_6
Grid Ref: 472358, 359472

Map Name: National Grid

Map date: 1994

Scale: 1:2,500

Printed at: 1:2,500




Surveyed N/A
Revised N/A
Edition N/A
Copyright 1994
Levelled N/A

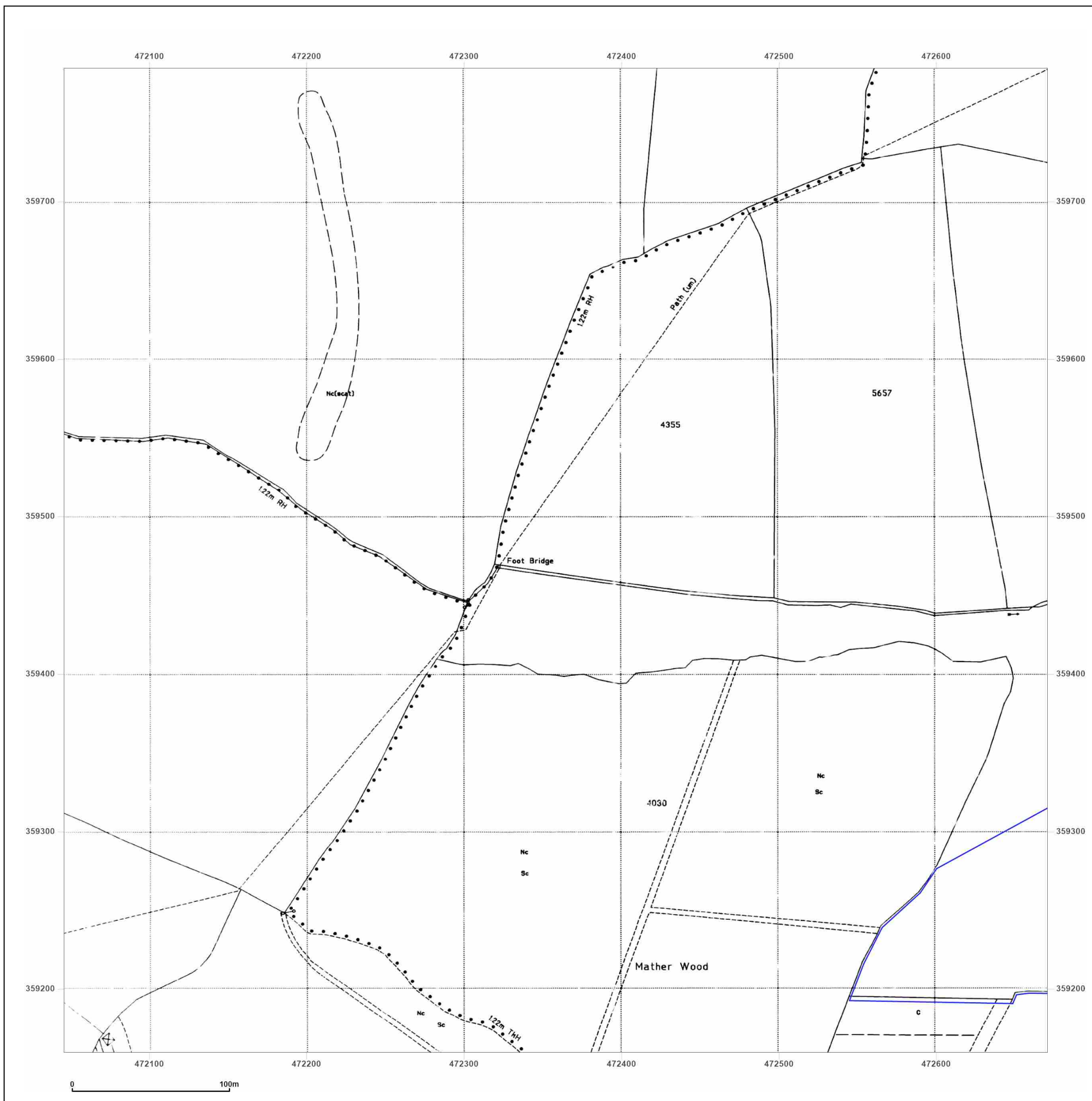


Produced by
Groundsure Insights
T: 08444 159000
E: info@groundsure.com
W: 

© Crown copyright and database rights 2024 Ordnance Survey 100035207

Production date: 24 October 2024

Map legend available at: 



Site Details:

GNRSP

Client Ref: GNRSP
Report Ref: GSIP-2024-16448-21123_6_LS_3_1
Grid Ref: 472983, 356344

Map Name: County Series

Map date: 1885


Scale: 1:2,500

Printed at: 1:2,500



Surveyed 1885
Revised 1885
Edition N/A
Copyright N/A
Levelled N/A

Surveyed 1885
Revised 1885
Edition N/A
Copyright N/A
Levelled N/A

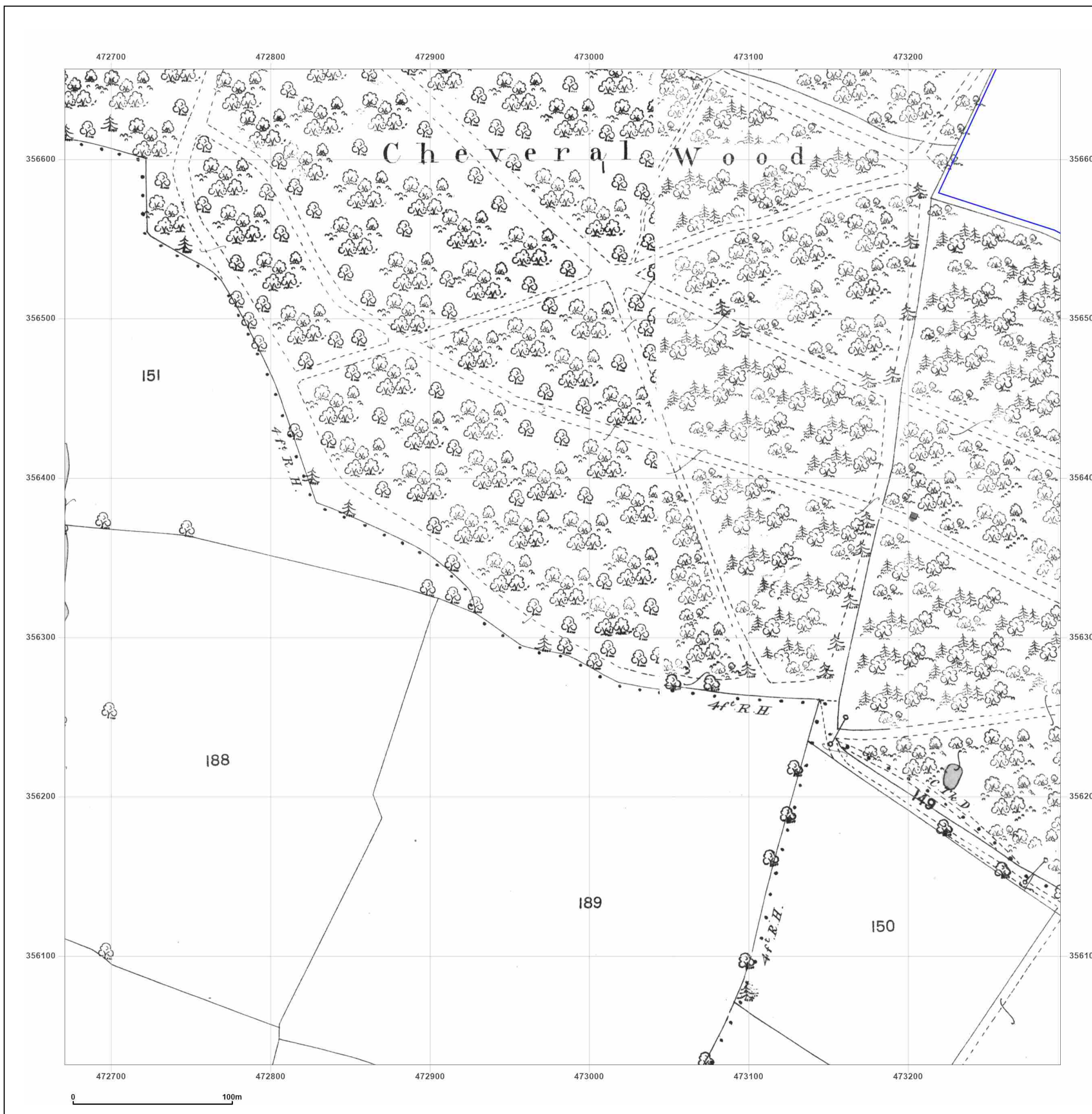


Produced by
Groundsure Insights
T: 08444 159000
E: info@groundsure.com
W: www.groundsure.com

© Crown copyright and database rights 2024 Ordnance Survey 100035207

Production date: 24 October 2024

Map legend available at:



Site Details:

GNRSP

Client Ref: GNRSP
Report Ref: GSIP-2024-16448-21123_6_LS_3_1
Grid Ref: 472983, 356344

Map Name: County Series

Map date: 1900


Scale: 1:2,500

Printed at: 1:2,500



Surveyed 1900
Revised 1900
Edition N/A
Copyright N/A
Levelled N/A


Surveyed 1900
Revised 1900
Edition N/A
Copyright N/A
Levelled N/A

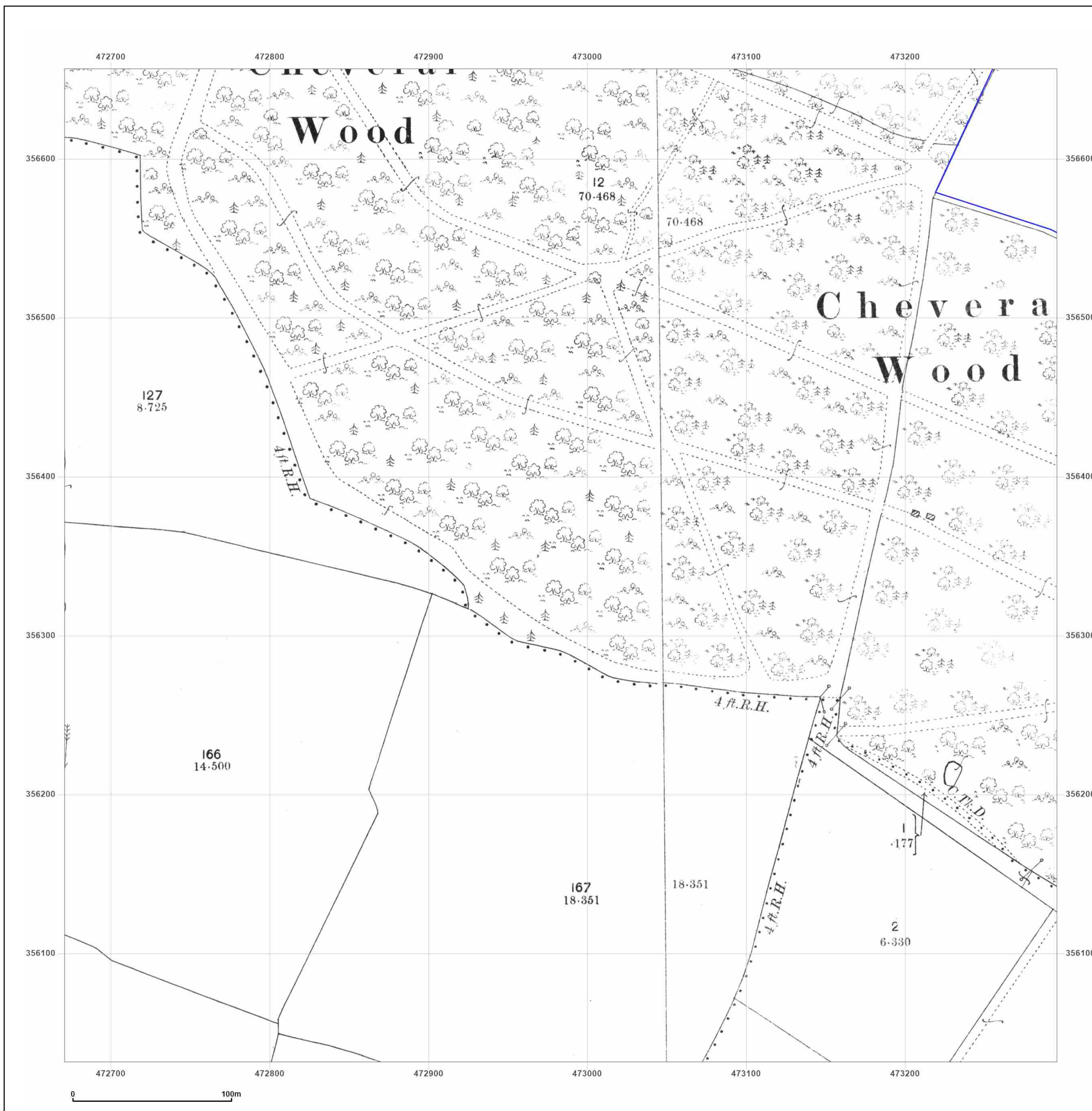


Produced by
Groundsure Insights
T: 08444 159000
E: info@groundsure.com
W: 

© Crown copyright and database rights 2024 Ordnance Survey 100035207

Production date: 24 October 2024

Map legend available at: 



Site Details:

GNRSP

Client Ref: GNRSP
Report Ref: GSIP-2024-16448-21123_6_LS_3_1
Grid Ref: 472983, 356344

Map Name: County Series

Map date: 1919


Scale: 1:2,500

Printed at: 1:2,500



Surveyed 1919
Revised 1919
Edition N/A
Copyright N/A
Levelled N/A

Surveyed 1919
Revised 1919
Edition N/A
Copyright N/A
Levelled N/A

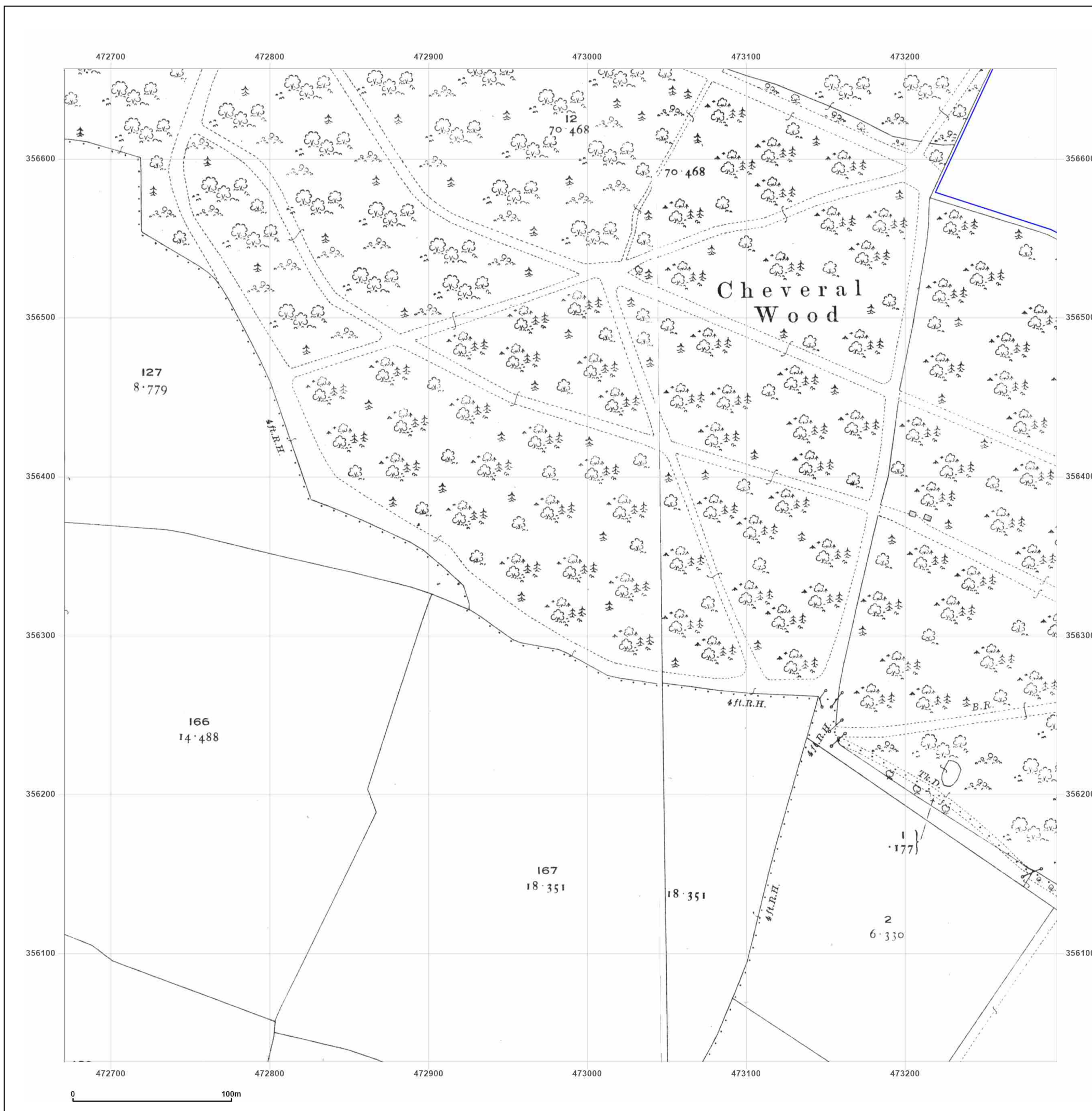


Produced by
Groundsure Insights
T: 08444 159000
E: info@groundsure.com
W: www.groundsure.com

© Crown copyright and database rights 2024 Ordnance Survey 100035207

Production date: 24 October 2024

Map legend available at:



Site Details:

GNRSP

Client Ref: GNRSP
Report Ref: GSIP-2024-16448-21123_6_LS_3_1
Grid Ref: 472983, 356344

Map Name: National Grid

Map date: 1970

Scale: 1:2,500

Printed at: 1:2,500



Surveyed 1969
Revised 1969
Edition N/A
Copyright 1970
Levelled 1966

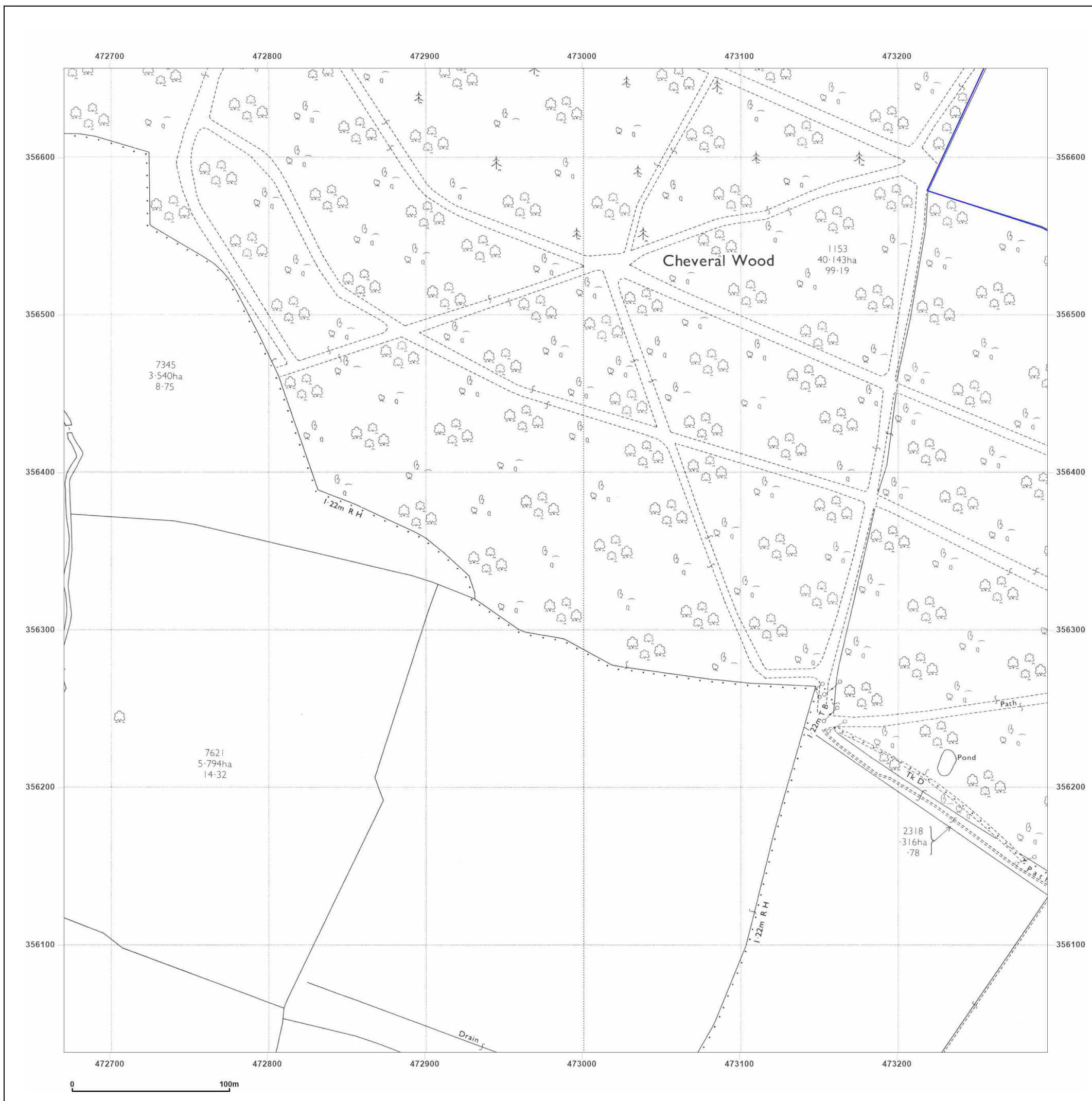


Produced by
Groundsure Insights
T: 08444 159000
E: info@groundsure.com
W: www.groundsure.com

© Crown copyright and database rights 2024 Ordnance Survey 100035207

Production date: 24 October 2024

Map legend available at:



Site Details:

GNRSP

Client Ref: GNRSP
Report Ref: GSIP-2024-16448-21123_6_LS_3_1
Grid Ref: 472983, 356344

Map Name: National Grid

Map date: 1970

Scale: 1:2,500

Printed at: 1:2,500



		Surveyed N/A
		Revised N/A
		Edition N/A
		Copyright N/A
		Levelled N/A

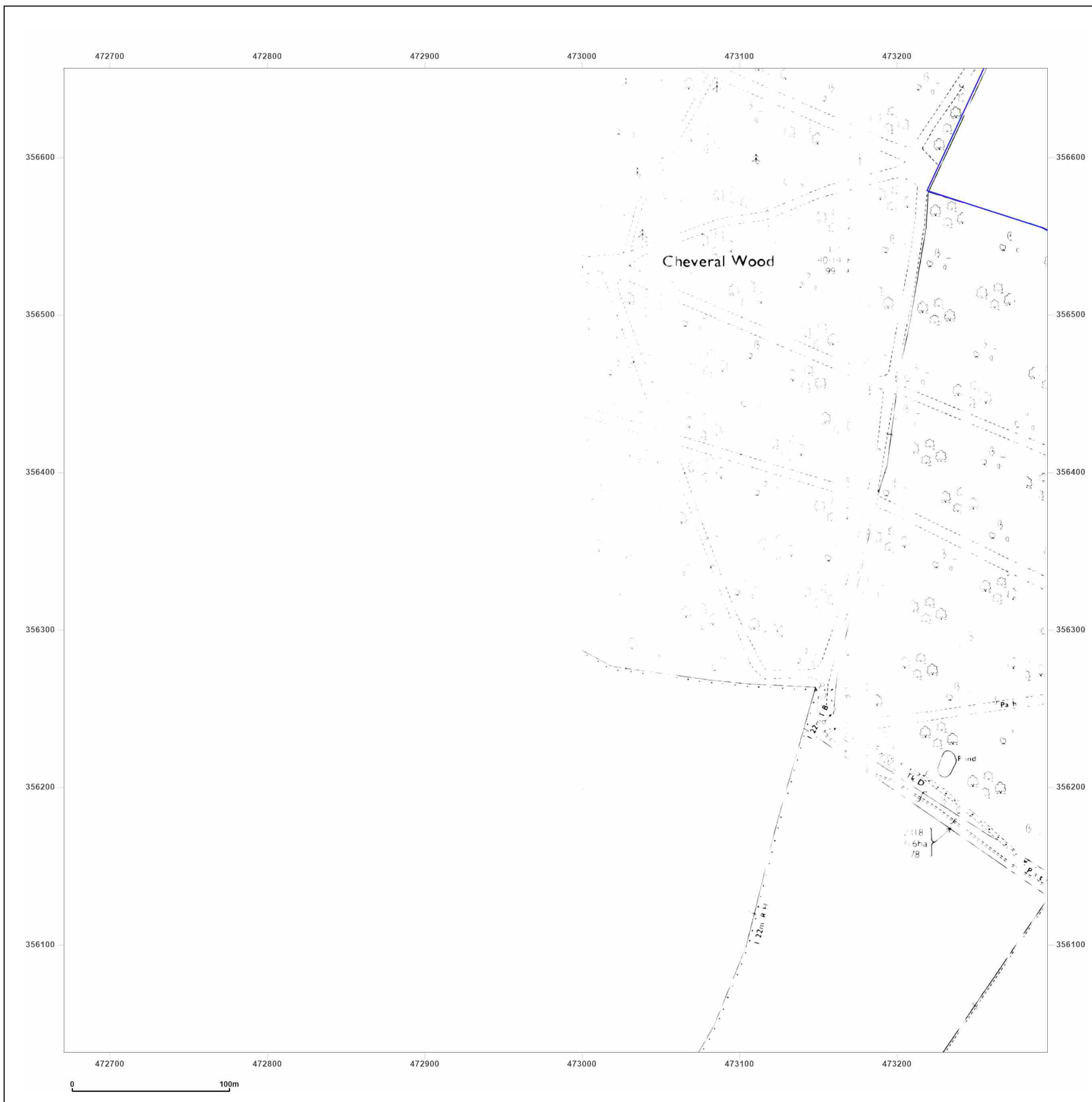


Produced by
Groundsure Insights
T: 08444 159000
E: info@groundsure.com
W: [REDACTED]

© Crown copyright and database rights 2024 Ordnance Survey 100035207

Production date: 24 October 2024

Map legend available at:
[REDACTED]



Site Details:

GNRSP

Client Ref: GNRSP
Report Ref: GSIP-2024-16448-21123_6_LS_3_1
Grid Ref: 472983, 356344

Map Name: National Grid

Map date: 1992

Scale: 1:2,500

Printed at: 1:2,500



		Surveyed 1992 Revised 1992 Edition N/A Copyright 1992 Levelled N/A
--	--	--

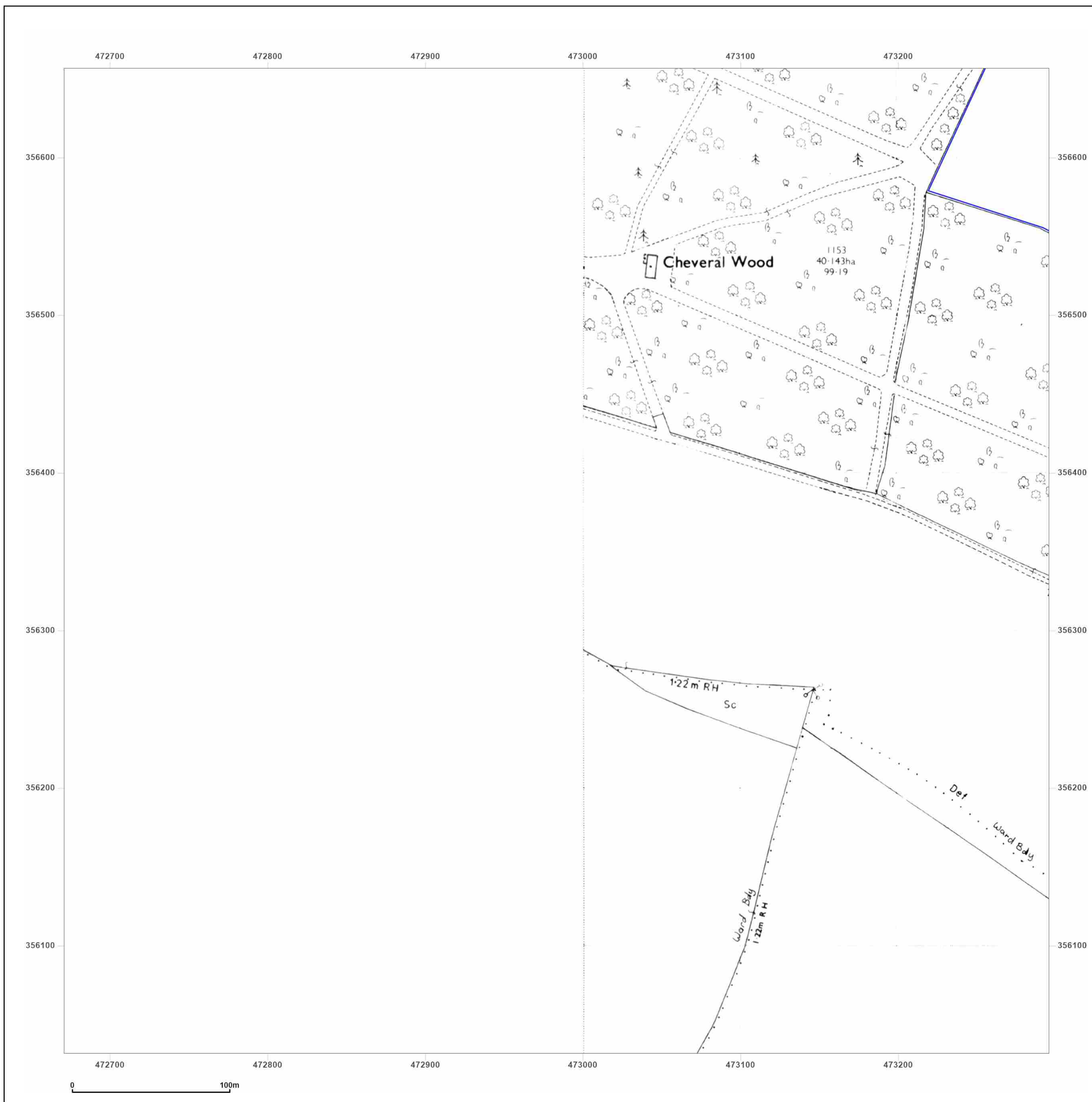


Produced by
Groundsure Insights
T: 08444 159000
E: info@groundsure.com
W: [REDACTED]

© Crown copyright and database rights 2024 Ordnance Survey 100035207

Production date: 24 October 2024

Map legend available at:
[REDACTED]



Site Details:

GNRSP

Client Ref: GNRSP
Report Ref: GSIP-2024-16448-21123_6_LS_3_1
Grid Ref: 472983, 356344

Map Name: National Grid

Map date: 1994

Scale: 1:2,500

Printed at: 1:2,500



Surveyed N/A
Revised N/A
Edition N/A
Copyright 1994
Levelled N/A


Surveyed N/A
Revised N/A
Edition N/A
Copyright 1994
Levelled N/A

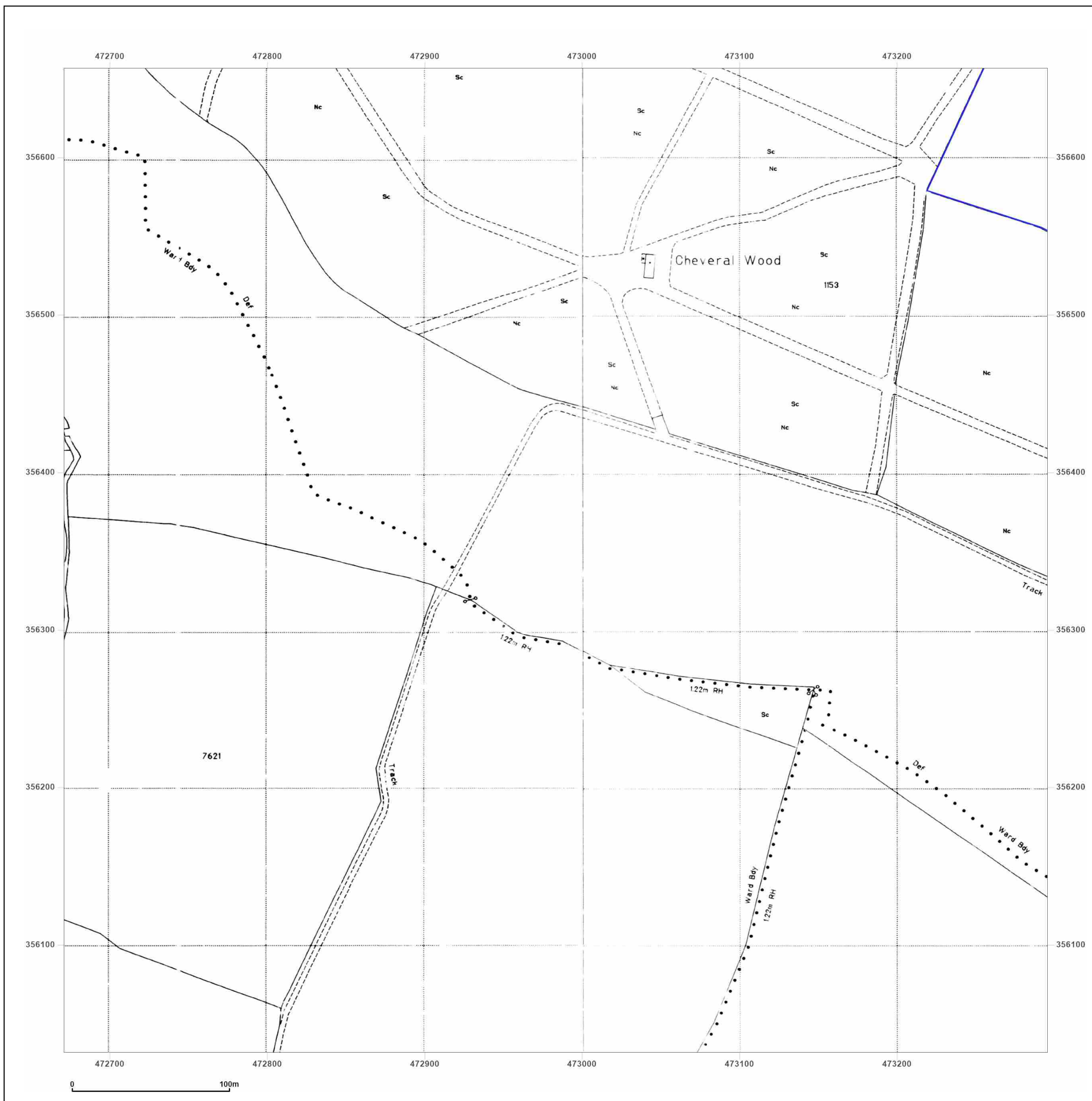


Produced by
Groundsure Insights
T: 08444 159000
E: info@groundsure.com
W: 

© Crown copyright and database rights 2024 Ordnance Survey 100035207

Production date: 24 October 2024

Map legend available at: 



Site Details:

GNRSP

Client Ref: GNRSP
Report Ref: GSIP-2024-16448-21123_6_LS_3_2
Grid Ref: 472983, 356970

Map Name: County Series

Map date: 1885

Scale: 1:2,500

Printed at: 1:2,500



Surveyed 1885
Revised 1885
Edition N/A
Copyright N/A
Levelled N/A

Surveyed 1885
Revised 1885
Edition N/A
Copyright N/A
Levelled N/A

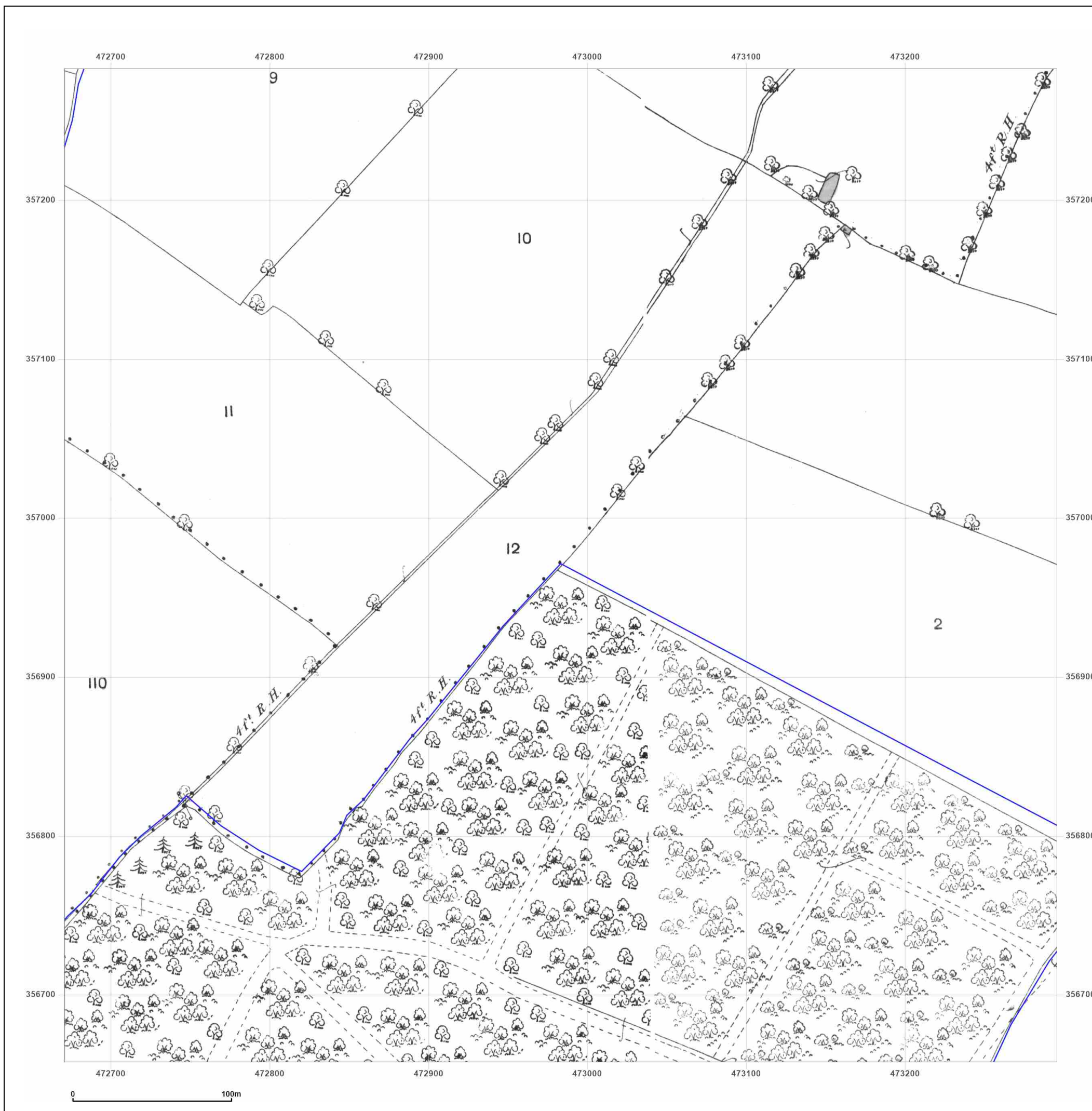


Produced by
Groundsure Insights
T: 08444 159000
E: info@groundsure.com
W: www.groundsure.com

© Crown copyright and database rights 2024 Ordnance Survey 100035207

Production date: 24 October 2024

Map legend available at:



Site Details:

GNRSP

Client Ref: GNRSP
Report Ref: GSIP-2024-16448-21123_6_LS_3_2
Grid Ref: 472983, 356970

Map Name: County Series

Map date: 1900

Scale: 1:2,500

Printed at: 1:2,500



Surveyed 1900
Revised 1900
Edition N/A
Copyright N/A
Levelled N/A

Surveyed 1900
Revised 1900
Edition N/A
Copyright N/A
Levelled N/A

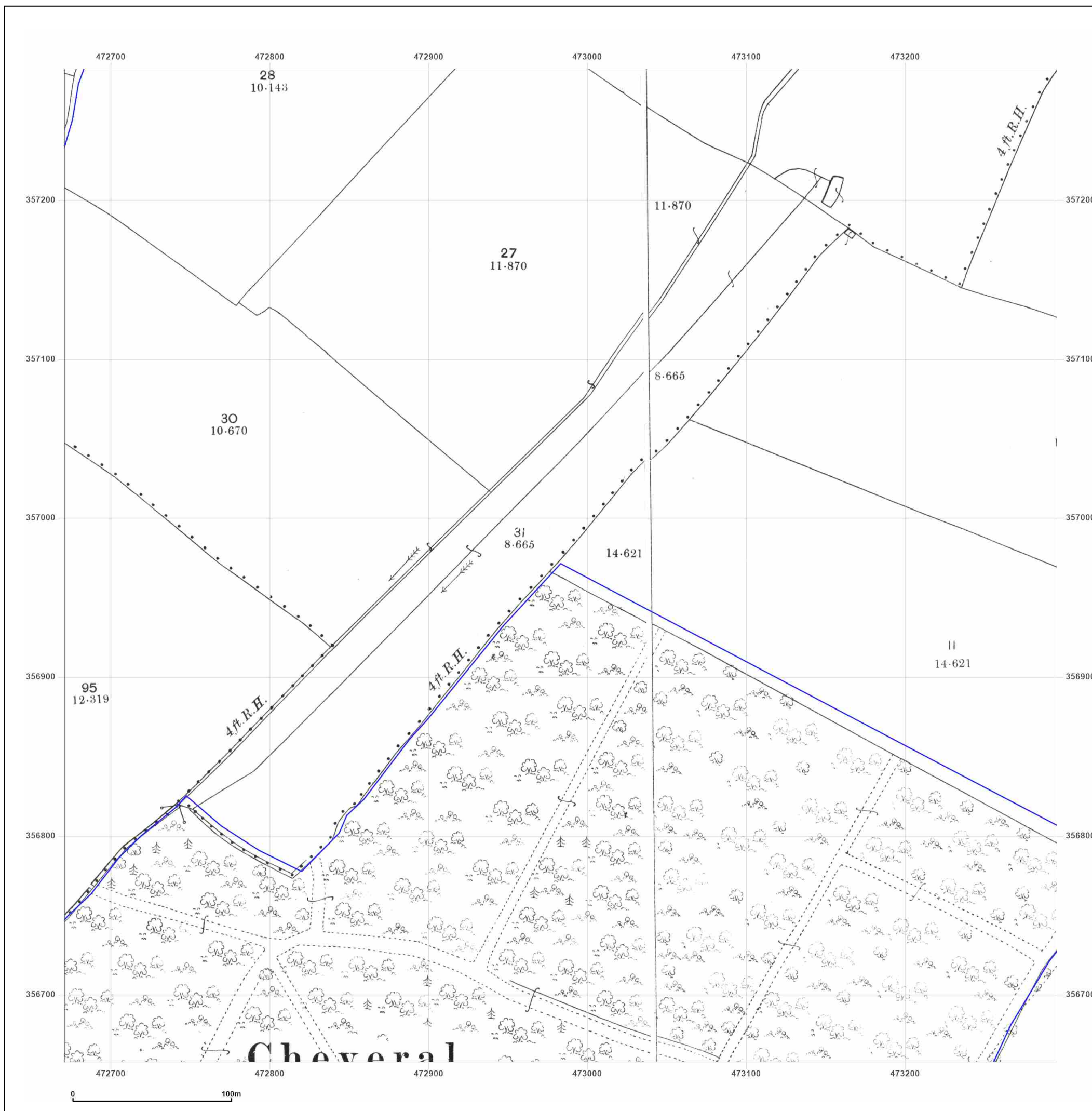


Produced by
Groundsure Insights
T: 08444 159000
E: info@groundsure.com
W: www.groundsure.com

© Crown copyright and database rights 2024 Ordnance Survey 100035207

Production date: 24 October 2024

Map legend available at:



Site Details:

GNRSP

Client Ref: GNRSP
Report Ref: GSIP-2024-16448-21123_6_LS_3_2
Grid Ref: 472983, 356970

Map Name: County Series

Map date: 1919

Scale: 1:2,500

Printed at: 1:2,500



Surveyed 1919
 Revised 1919
 Edition N/A
 Copyright N/A
 Levelled N/A

Surveyed 1919
 Revised 1919
 Edition N/A
 Copyright N/A
 Levelled N/A

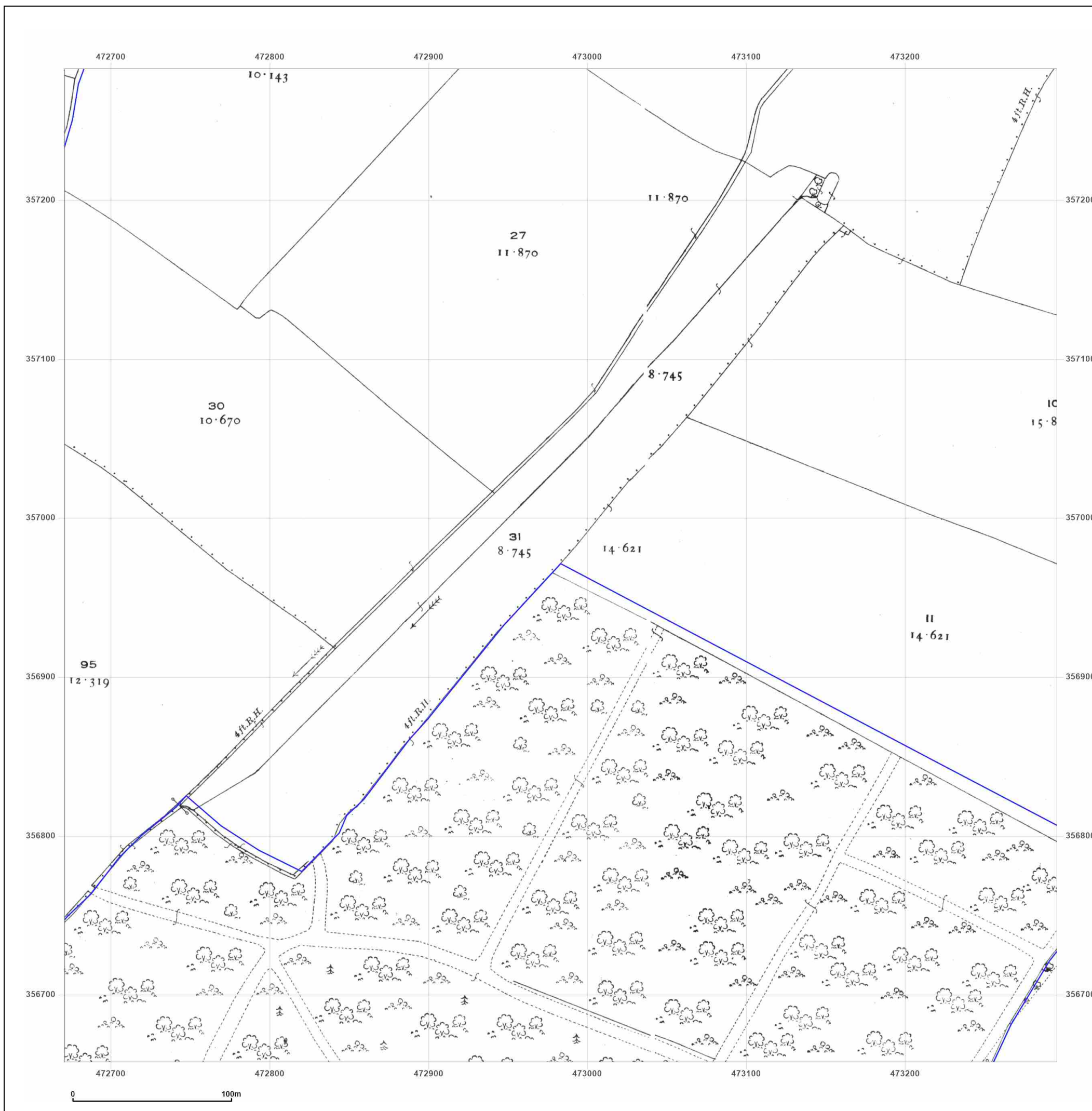


Produced by
 Groundsure Insights
 T: 08444 159000
 E: info@groundsure.com
 W: www.groundsure.com

© Crown copyright and database rights 2024 Ordnance Survey 100035207

Production date: 24 October 2024

Map legend available at:



Site Details:

GNRSP

Client Ref: GNRSP
Report Ref: GSIP-2024-16448-21123_6_LS_3_2
Grid Ref: 472983, 356970

Map Name: National Grid

Map date: 1970-1971

Scale: 1:2,500

Printed at: 1:2,500



Surveyed 1969
Revised 1969
Edition N/A
Copyright 1971
Levelled 1966

Surveyed 1969
Revised 1969
Edition N/A
Copyright 1970
Levelled 1966

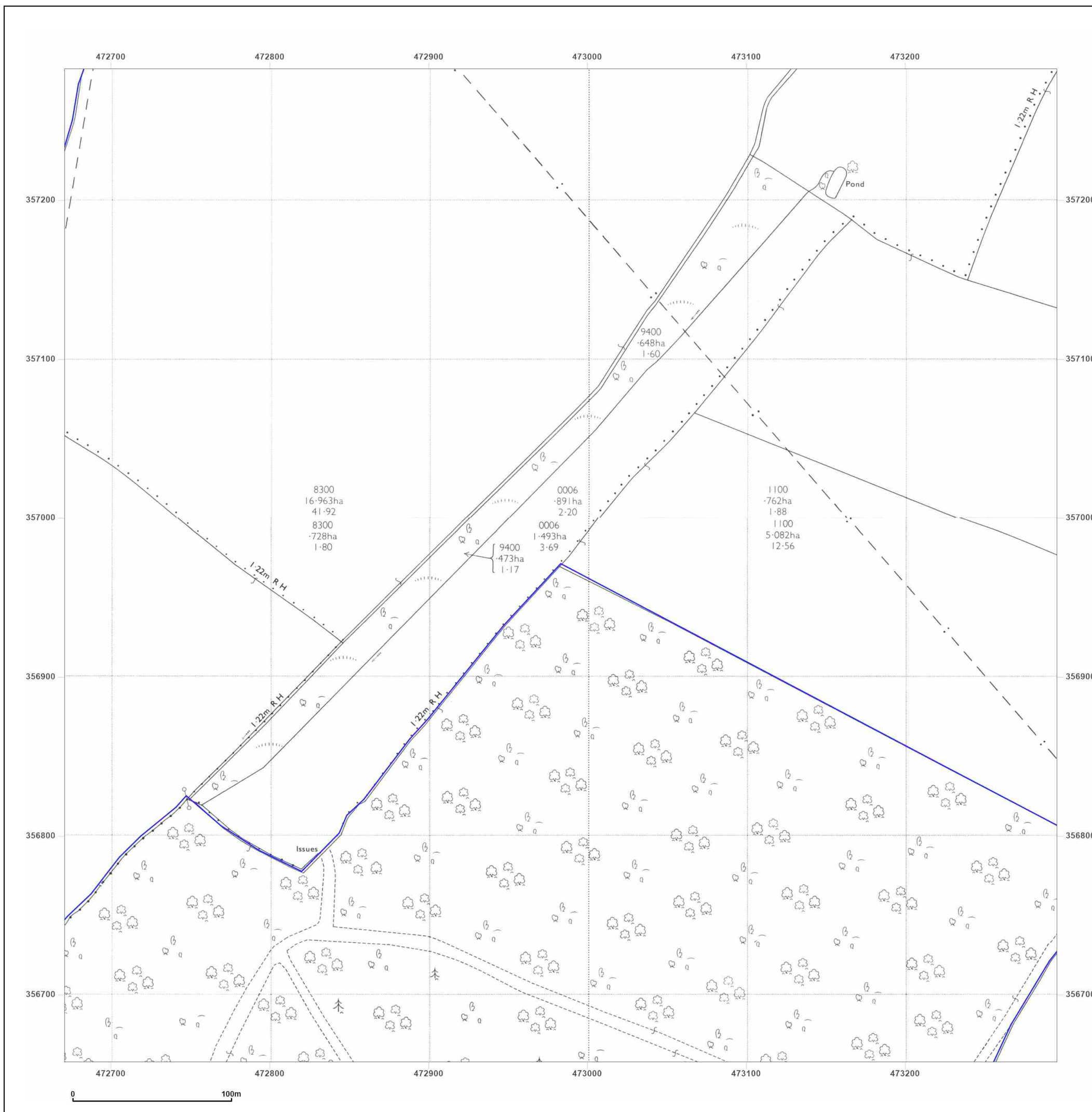


Produced by
Groundsure Insights
T: 08444 159000
E: info@groundsure.com
W: [\[Redacted\]](#)

© Crown copyright and database rights 2024 Ordnance Survey 100035207

Production date: 24 October 2024

Map legend available at: [\[Redacted\]](#)



Site Details:

GNRSP

Client Ref: GNRSP
Report Ref: GSIP-2024-16448-21123_6_LS_3_2
Grid Ref: 472983, 356970

Map Name: National Grid

Map date: 1970-1971


Scale: 1:2,500

Printed at: 1:2,500



Surveyed N/A
Revised N/A
Edition N/A
Copyright N/A
Levelled N/A

Surveyed N/A
Revised N/A
Edition N/A
Copyright N/A
Levelled N/A




Surveyed N/A
Revised N/A
Edition N/A
Copyright N/A
Levelled N/A

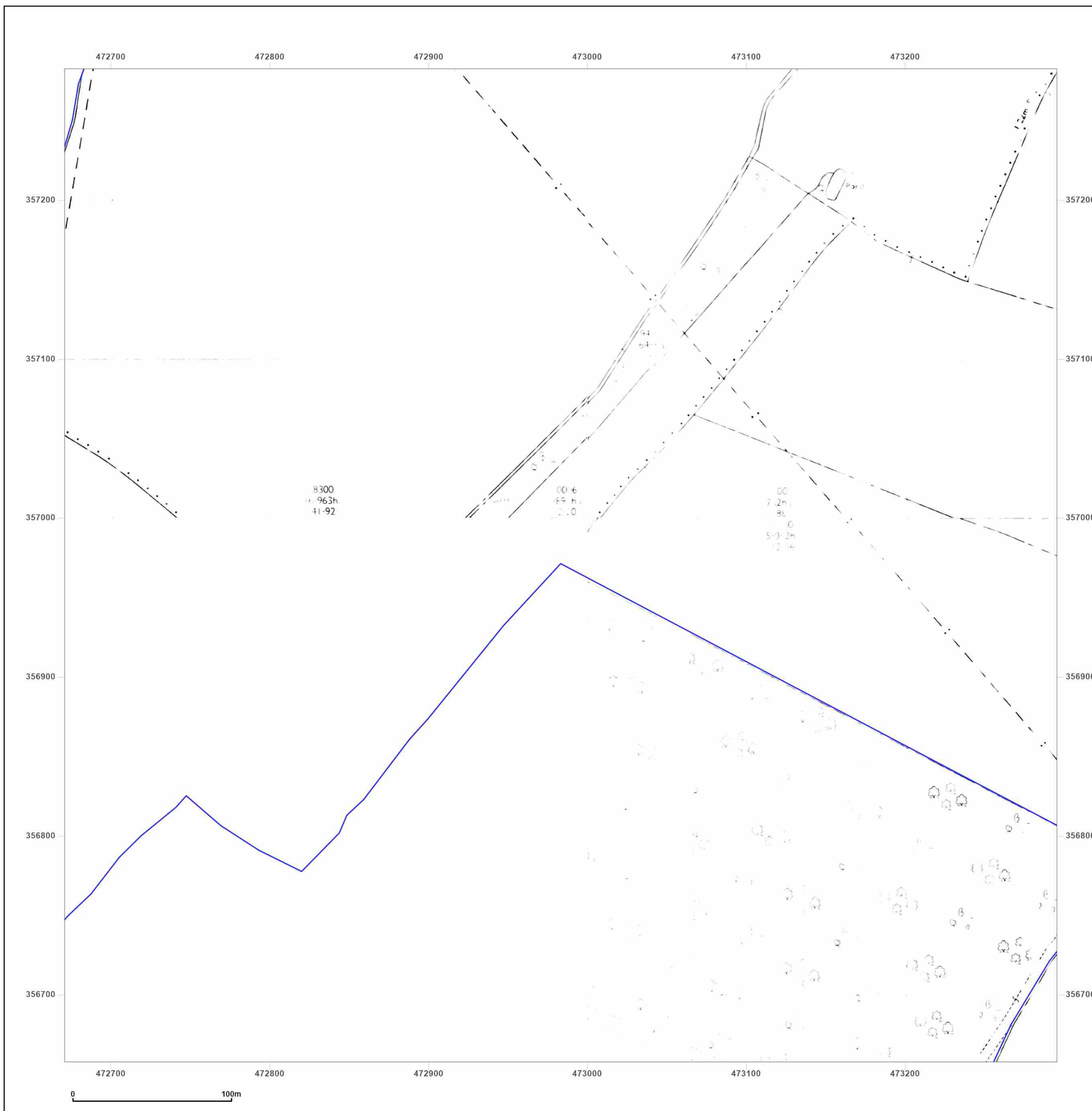


Produced by
Groundsure Insights
T: 08444 159000
E: info@groundsure.com
W: 

© Crown copyright and database rights 2024 Ordnance Survey 100035207

Production date: 24 October 2024

Map legend available at: 



Site Details:

GNRSP

Client Ref: GNRSP
Report Ref: GSIP-2024-16448-21123_6_LS_3_2
Grid Ref: 472983, 356970

Map Name: National Grid

Map date: 1991-1994

Scale: 1:2,500

Printed at: 1:2,500



Surveyed N/A
Revised N/A
Edition N/A
Copyright 1994
Levelled N/A

Surveyed N/A
Revised N/A
Edition N/A
Copyright 1991
Levelled N/A

Surveyed N/A
Revised N/A
Edition N/A
Copyright 1994
Levelled N/A


Surveyed N/A
Revised N/A
Edition N/A
Copyright 1994
Levelled N/A

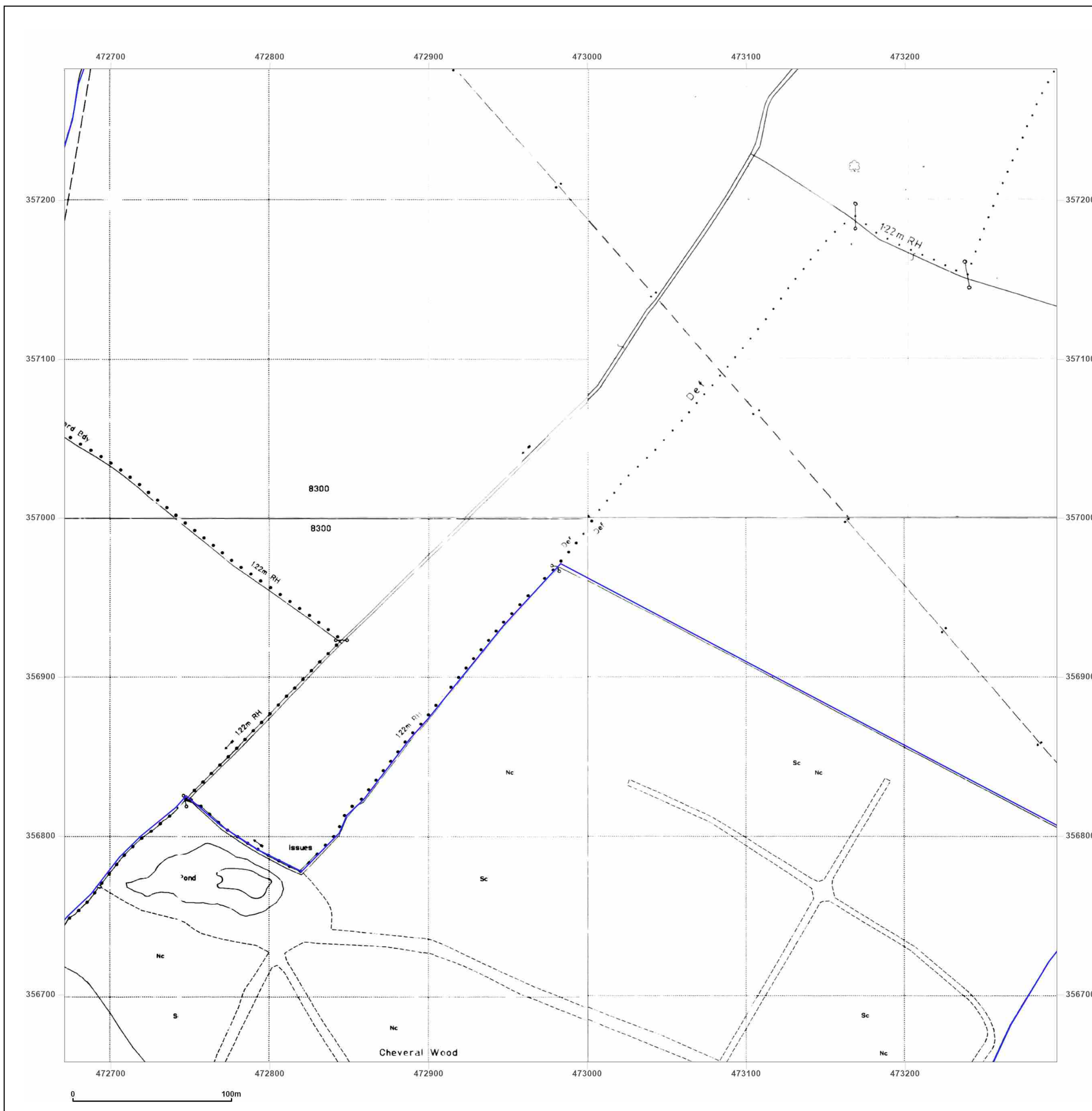


Produced by
Groundsure Insights
T: 08444 159000
E: info@groundsure.com
W: 

© Crown copyright and database rights 2024 Ordnance Survey 100035207

Production date: 24 October 2024

Map legend available at: 



Site Details:

GNRSP

Client Ref: GNRSP
Report Ref: GSIP-2024-16448-21123_6_LS_3_2
Grid Ref: 472983, 356970

Map Name: National Grid


Map date: 1992-1994

Scale: 1:2,500

Printed at: 1:2,500



Surveyed N/A
Revised N/A
Edition N/A
Copyright 1994
Levelled N/A



Surveyed 1992
Revised 1992
Edition N/A
Copyright 1992
Levelled N/A



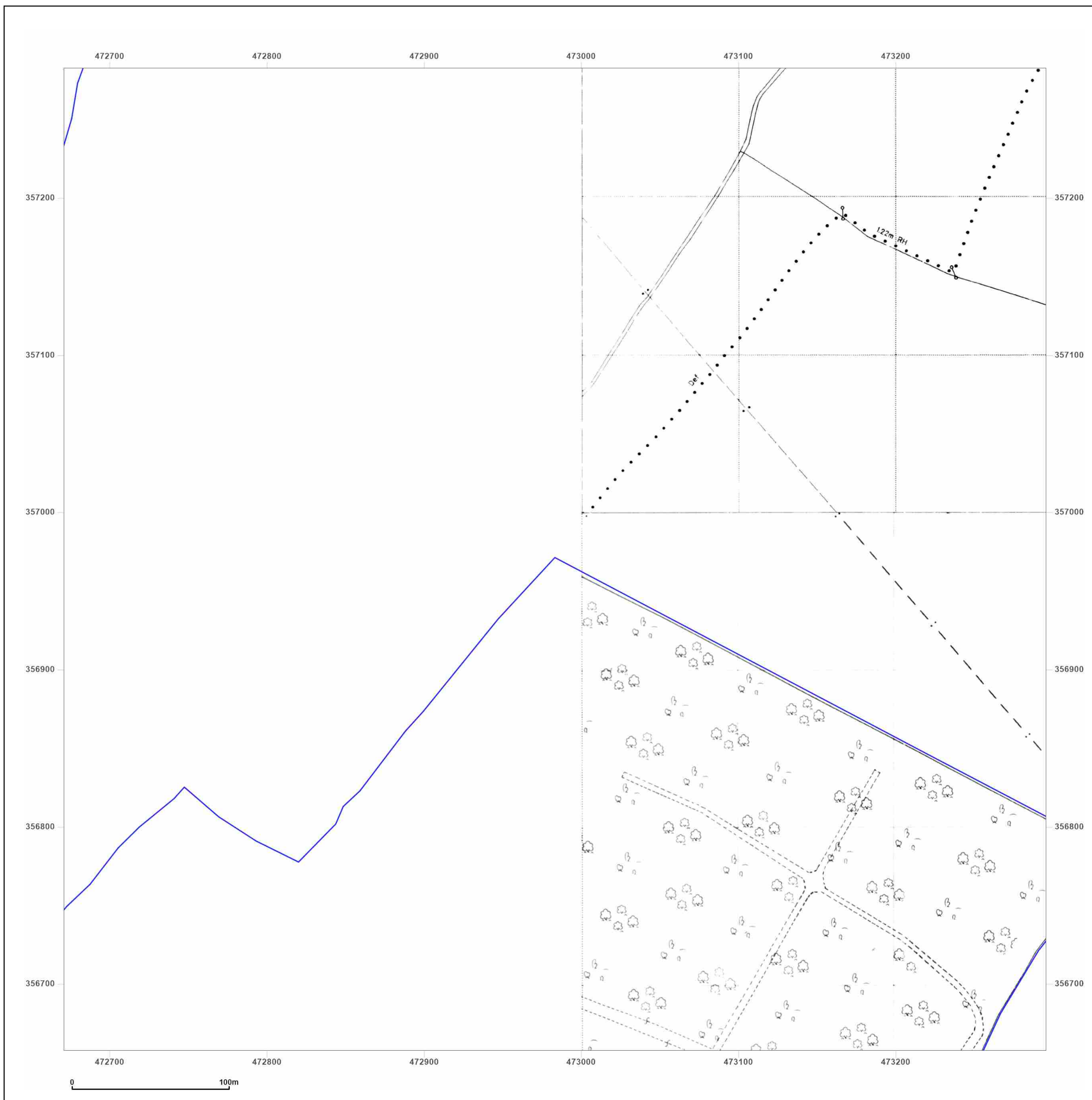
Produced by
Groundsure Insights
T: 08444 159000
E: info@groundsure.com
W: www.groundsure.com

© Crown copyright and database rights 2024 Ordnance Survey 100035207

Production date: 24 October 2024

Map legend available at:

[\[Redacted URL\]](#)



Site Details:

GNRSP

Client Ref: GNRSP
Report Ref: GSIP-2024-16448-21123_6_LS_3_3
Grid Ref: 472983, 357595

Map Name: County Series


Map date: 1885

Scale: 1:2,500

Printed at: 1:2,500



Surveyed 1885
Revised 1885
Edition N/A
Copyright N/A
Levelled N/A




Surveyed 1885
Revised 1885
Edition N/A
Copyright N/A
Levelled N/A

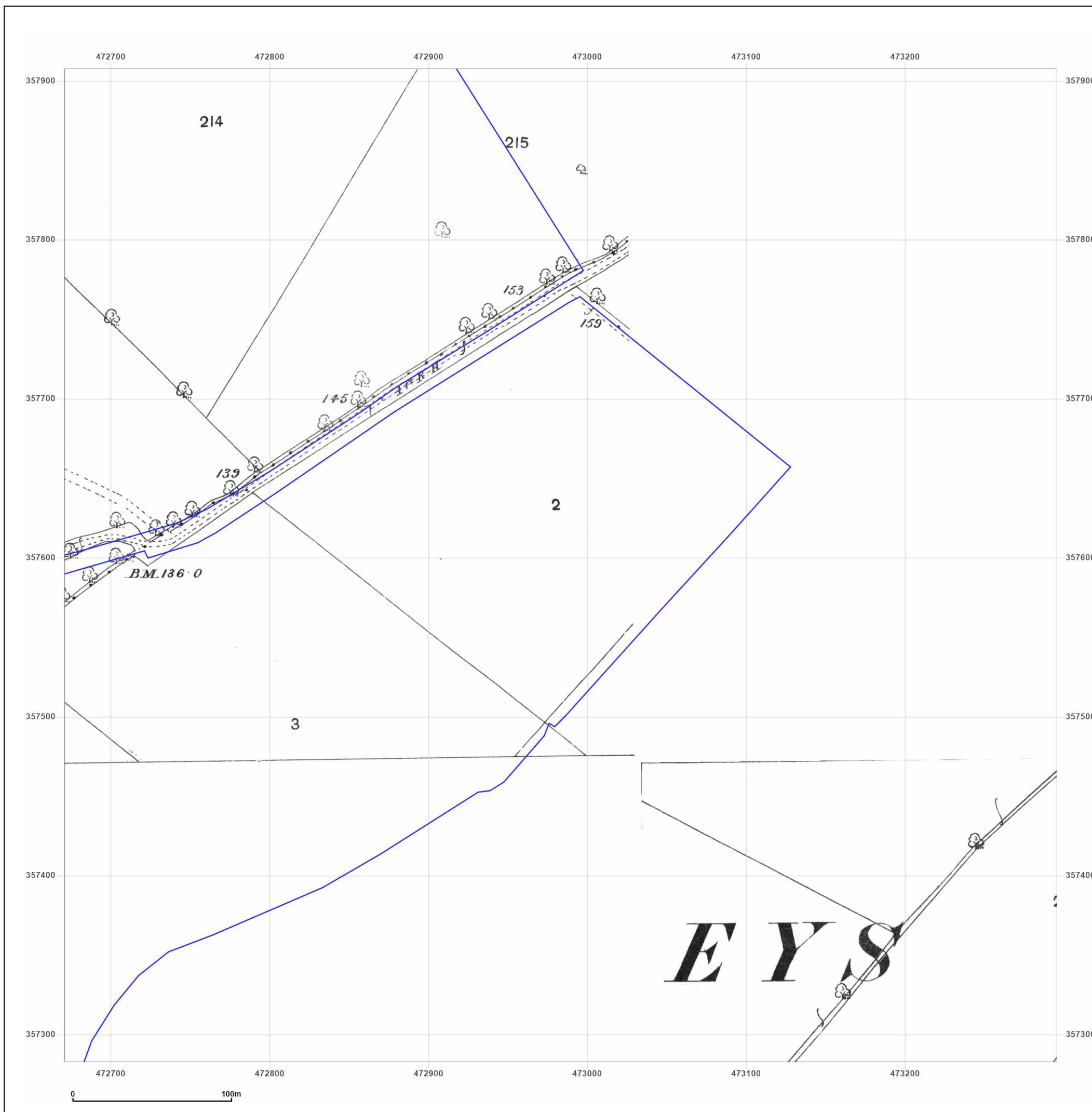


Produced by
Groundsure Insights
T: 08444 159000
E: info@groundsure.com
W: 

© Crown copyright and database rights 2024 Ordnance Survey 100035207

Production date: 24 October 2024

Map legend available at: 



Site Details:

GNRSP

Client Ref: GNRSP
Report Ref: GSIP-2024-16448-21123_6_LS_3_3
Grid Ref: 472983, 357595

Map Name: County Series

Map date: 1885

Scale: 1:2,500

Printed at: 1:2,500



Surveyed 1885
Revised 1885
Edition N/A
Copyright N/A
Levelled N/A


Surveyed 1885
Revised 1885
Edition N/A
Copyright N/A
Levelled N/A

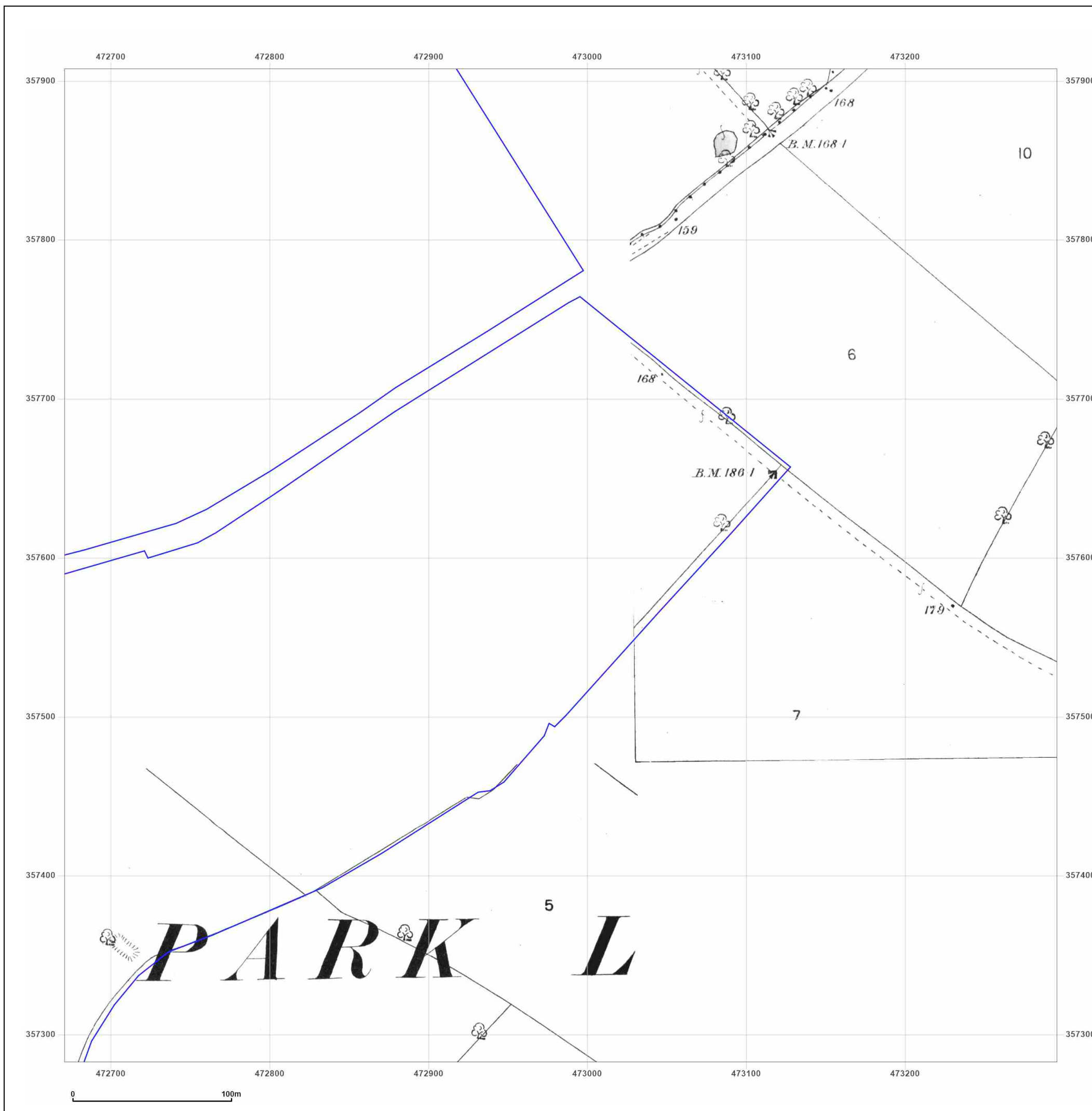


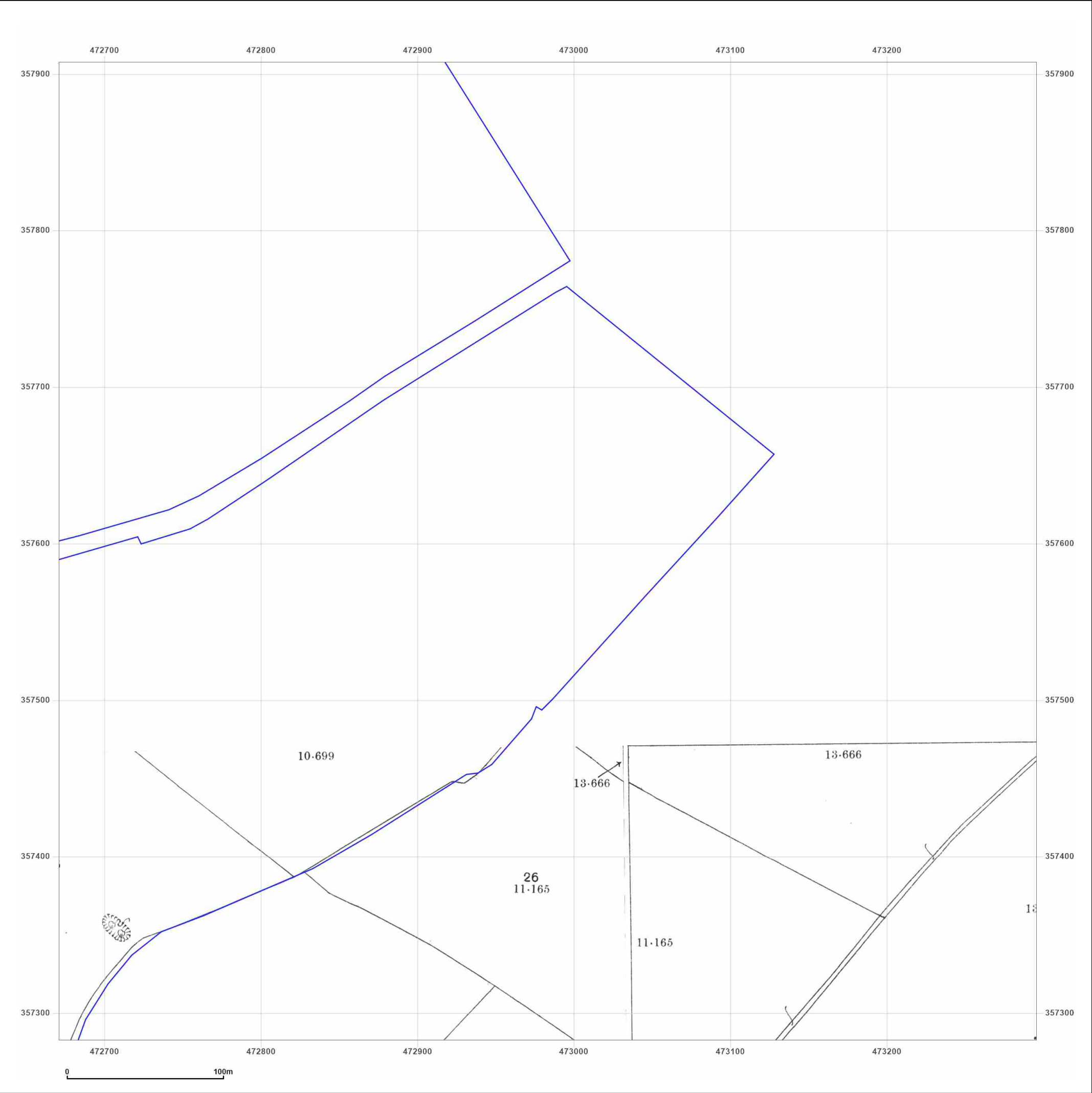
Produced by
Groundsure Insights
T: 08444 159000
E: info@groundsure.com
W: 

© Crown copyright and database rights 2024 Ordnance Survey 100035207

Production date: 24 October 2024

Map legend available at: 





Site Details:

GNRSP

Client Ref: GNRSP
Report Ref: GSIP-2024-16448-21123_6_LS_3_3
Grid Ref: 472983, 357595

Map Name: County Series


Map date: 1900

Scale: 1:2,500

Printed at: 1:2,500



Surveyed 1900 Revised 1900 Edition N/A Copyright N/A Levelled N/A		Surveyed 1900 Revised 1900 Edition N/A Copyright N/A Levelled N/A	
---	--	---	--



Produced by
Groundsure Insights
T: 08444 159000
E: info@groundsure.com
W: [REDACTED]

© Crown copyright and database rights 2024 Ordnance Survey 100035207

Production date: 24 October 2024

Map legend available at: [REDACTED]

Site Details:

GNRSP

Client Ref: GNRSP
Report Ref: GSIP-2024-16448-21123_6_LS_3_3
Grid Ref: 472983, 357595

Map Name: County Series

Map date: 1900

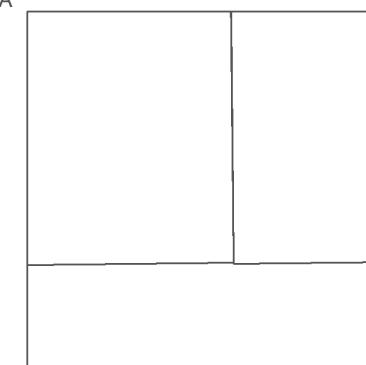
Scale: 1:2,500

Printed at: 1:2,500



Surveyed 1900
Revised 1900
Edition N/A
Copyright N/A
Levelled N/A


Surveyed 1900
Revised 1900
Edition N/A
Copyright N/A
Levelled N/A

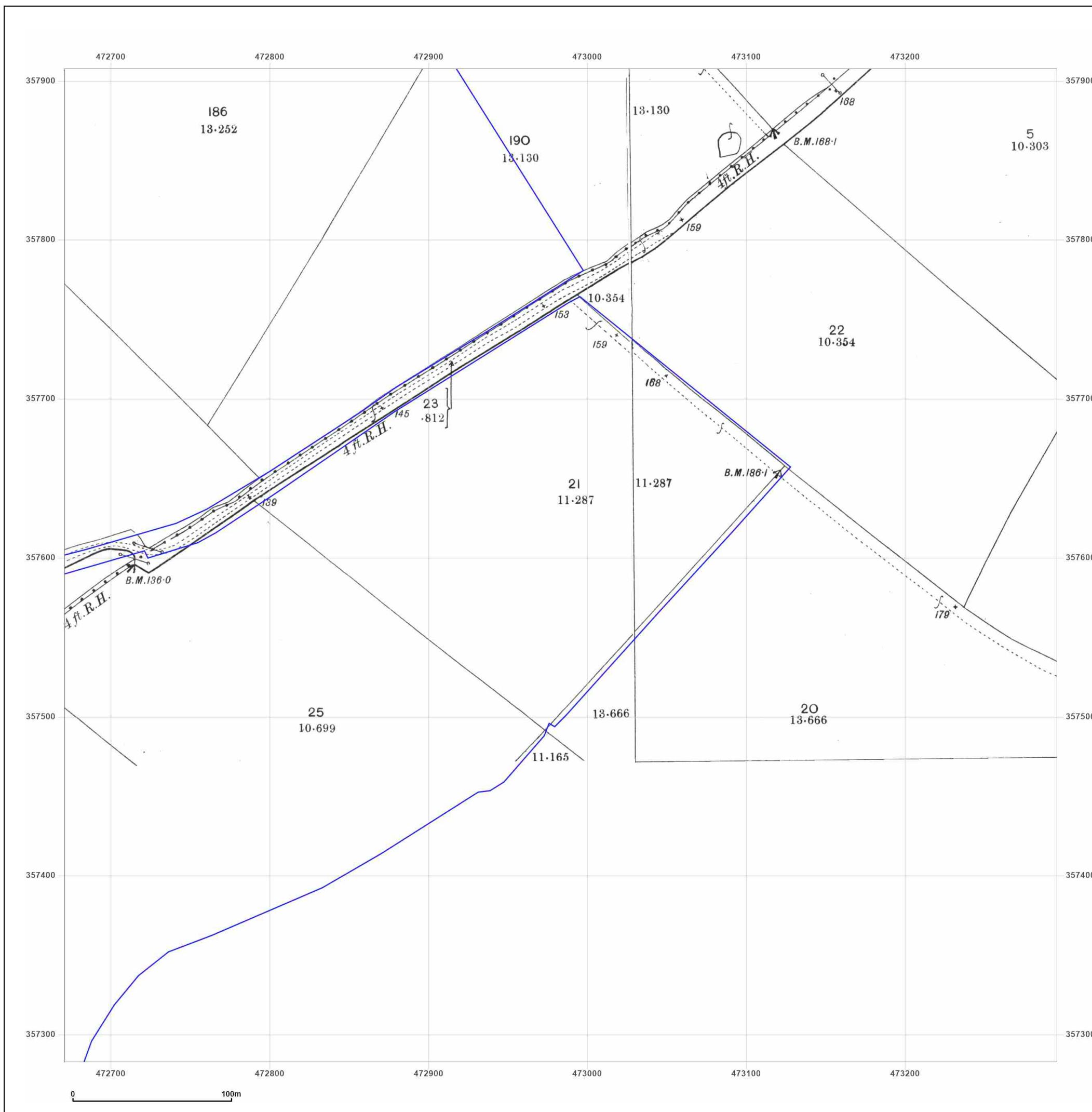


Produced by
Groundsure Insights
T: 08444 159000
E: info@groundsure.com
W: 

© Crown copyright and database rights 2024 Ordnance Survey 100035207

Production date: 24 October 2024

Map legend available at: 



Site Details:

GNRSP

Client Ref: GNRSP
Report Ref: GSIP-2024-16448-21123_6_LS_3_3
Grid Ref: 472983, 357595

Map Name: County Series

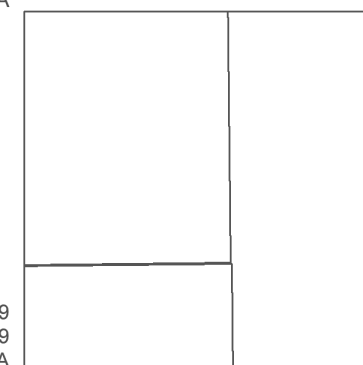
Map date: 1919

Scale: 1:2,500

Printed at: 1:2,500



Surveyed 1919
 Revised 1919
 Edition N/A
 Copyright N/A
 Levelled N/A



Surveyed 1919
 Revised 1919
 Edition N/A
 Copyright N/A
 Levelled N/A

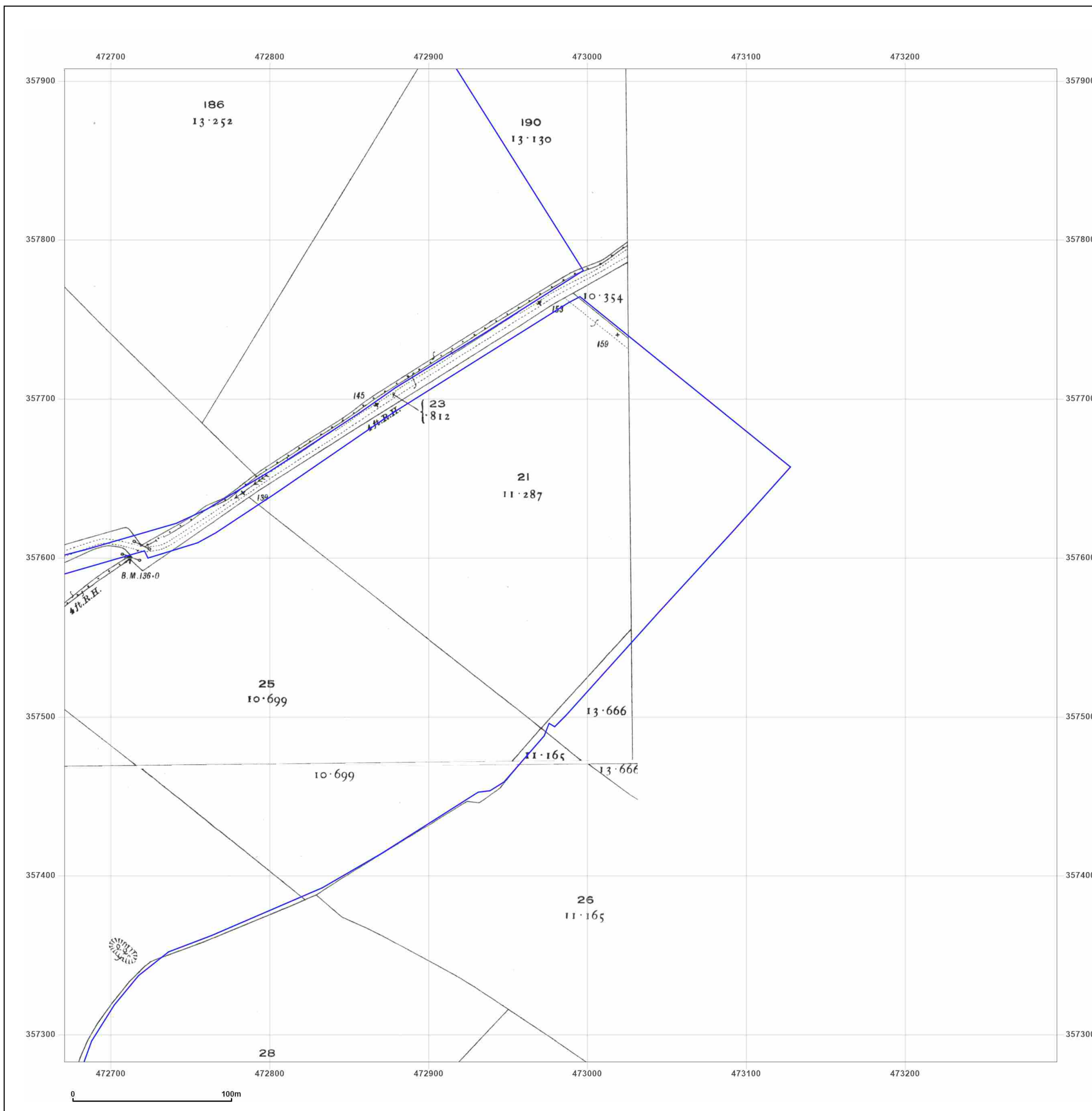


Produced by
 Groundsure Insights
 T: 08444 159000
 E: info@groundsure.com
 W: [REDACTED]

© Crown copyright and database rights 2024 Ordnance Survey 100035207

Production date: 24 October 2024

Map legend available at:
[REDACTED]



Site Details:

GNRSP

Client Ref: GNRSP
Report Ref: GSIP-2024-16448-21123_6_LS_3_3
Grid Ref: 472983, 357595

Map Name: National Grid

Map date: 1971

Scale: 1:2,500

Printed at: 1:2,500



Surveyed 1969
Revised 1969
Edition N/A
Copyright 1971
Levelled 1966

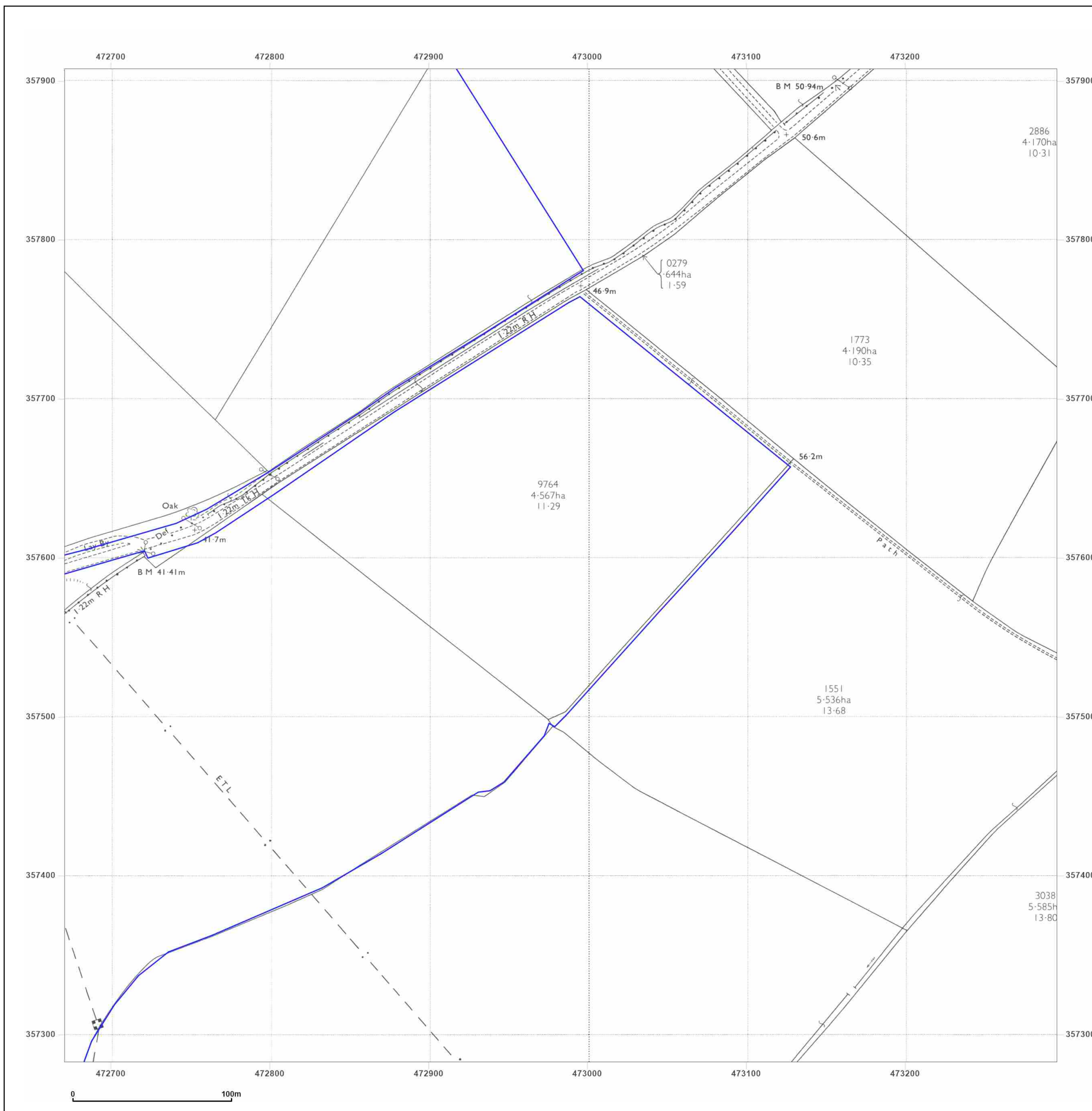


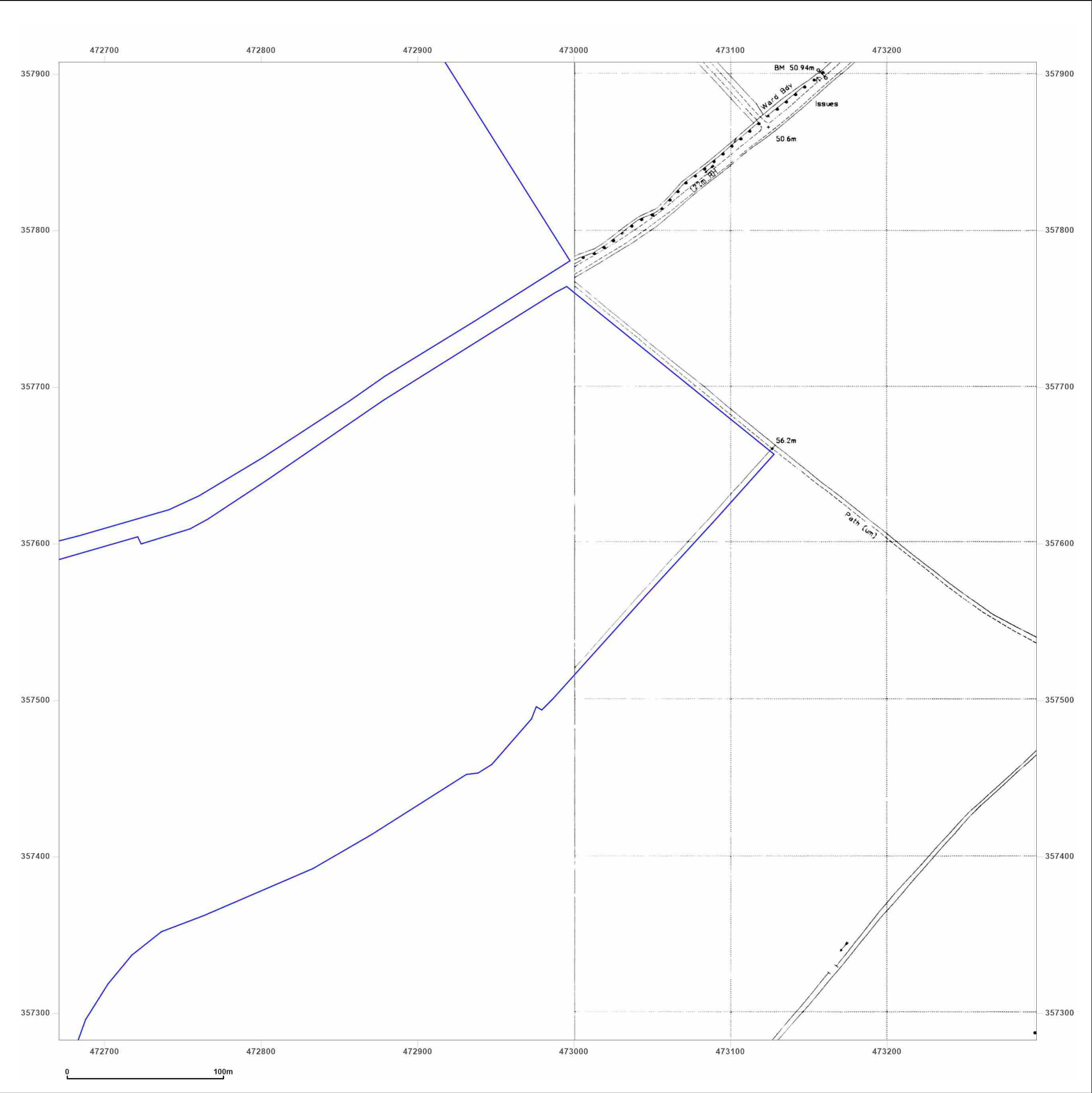
Produced by
Groundsure Insights
T: 08444 159000
E: info@groundsure.com
W: XXXXXXXXXX

© Crown copyright and database rights 2024 Ordnance Survey 100035207

Production date: 24 October 2024

Map legend available at:
XXXXXXXXXX





Site Details:

GNRSP


Client Ref: GNRSP
Report Ref: GSIP-2024-16448-21123_6_LS_3_3
Grid Ref: 472983, 357595

Map Name: National Grid

Map date: 1994

Scale: 1:2,500

Printed at: 1:2,500



Surveyed N/A
Revised N/A
Edition N/A
Copyright 1994
Levelled N/A



Produced by
Groundsure Insights
T: 08444 159000
E: info@groundsure.com
W: [REDACTED]

© Crown copyright and database rights 2024 Ordnance Survey 100035207

Production date: 24 October 2024

Map legend available at: [REDACTED]

Site Details:

GNRSP

Client Ref: GNRSP
Report Ref: GSIP-2024-16448-21123_6_LS_3_3
Grid Ref: 472983, 357595

Map Name: National Grid

Map date: 1991-1994

Scale: 1:2,500

Printed at: 1:2,500



Surveyed N/A
Revised N/A
Edition N/A
Copyright 1994
Levelled N/A


Surveyed N/A
Revised N/A
Edition N/A
Copyright 1991
Levelled N/A

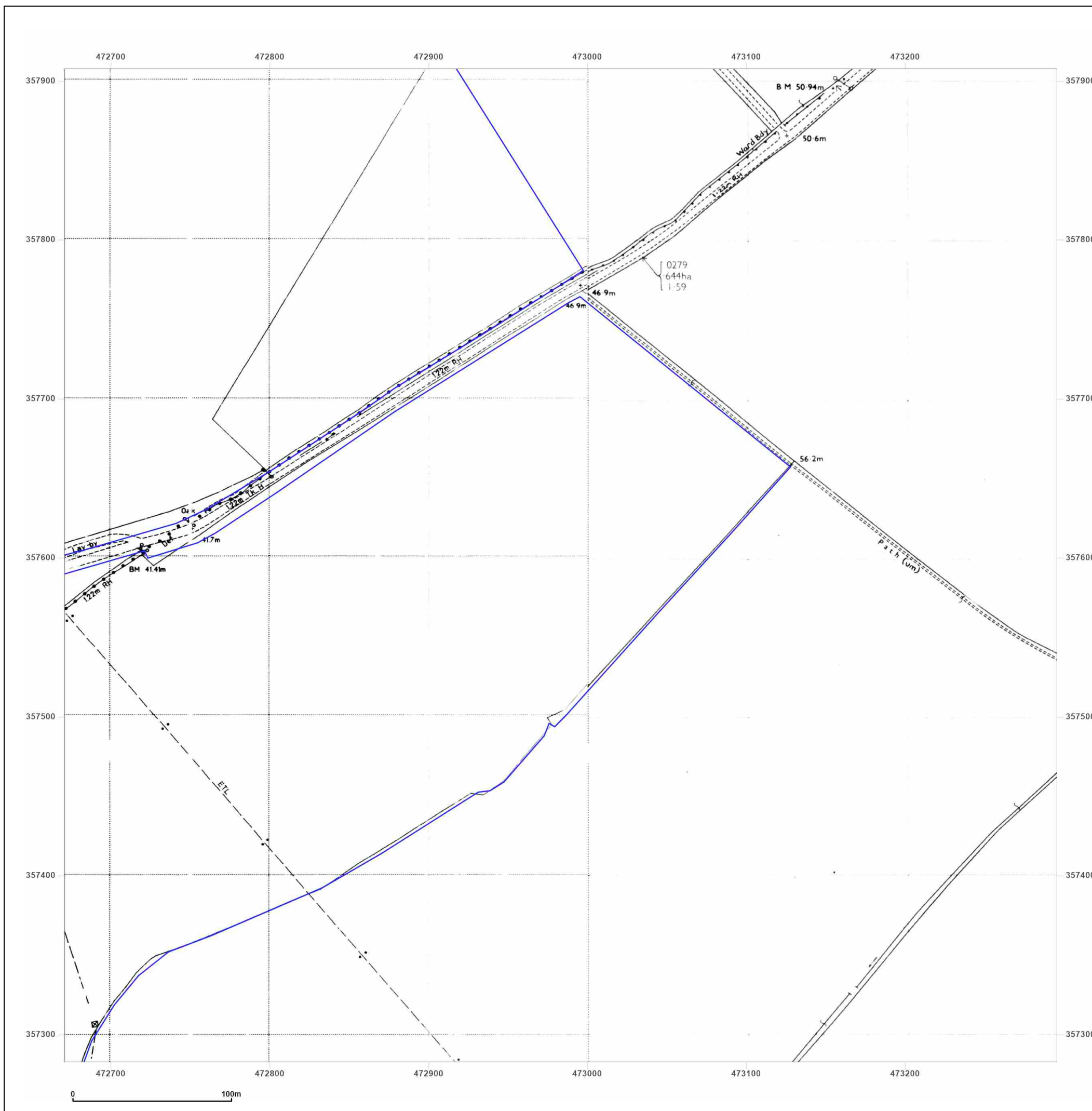


Produced by
Groundsure Insights
T: 08444 159000
E: info@groundsure.com
W: 

© Crown copyright and database rights 2024 Ordnance Survey 100035207

Production date: 24 October 2024

Map legend available at: 



Site Details:

GNRSP

Client Ref: GNRSP
Report Ref: GSIP-2024-16448-21123_6_LS_3_4
Grid Ref: 472983, 358221

Map Name: County Series

Map date: 1885

Scale: 1:2,500

Printed at: 1:2,500



Surveyed 1885
Revised 1885
Edition N/A
Copyright N/A
Levelled N/A

Surveyed 1885
Revised 1885
Edition N/A
Copyright N/A
Levelled N/A

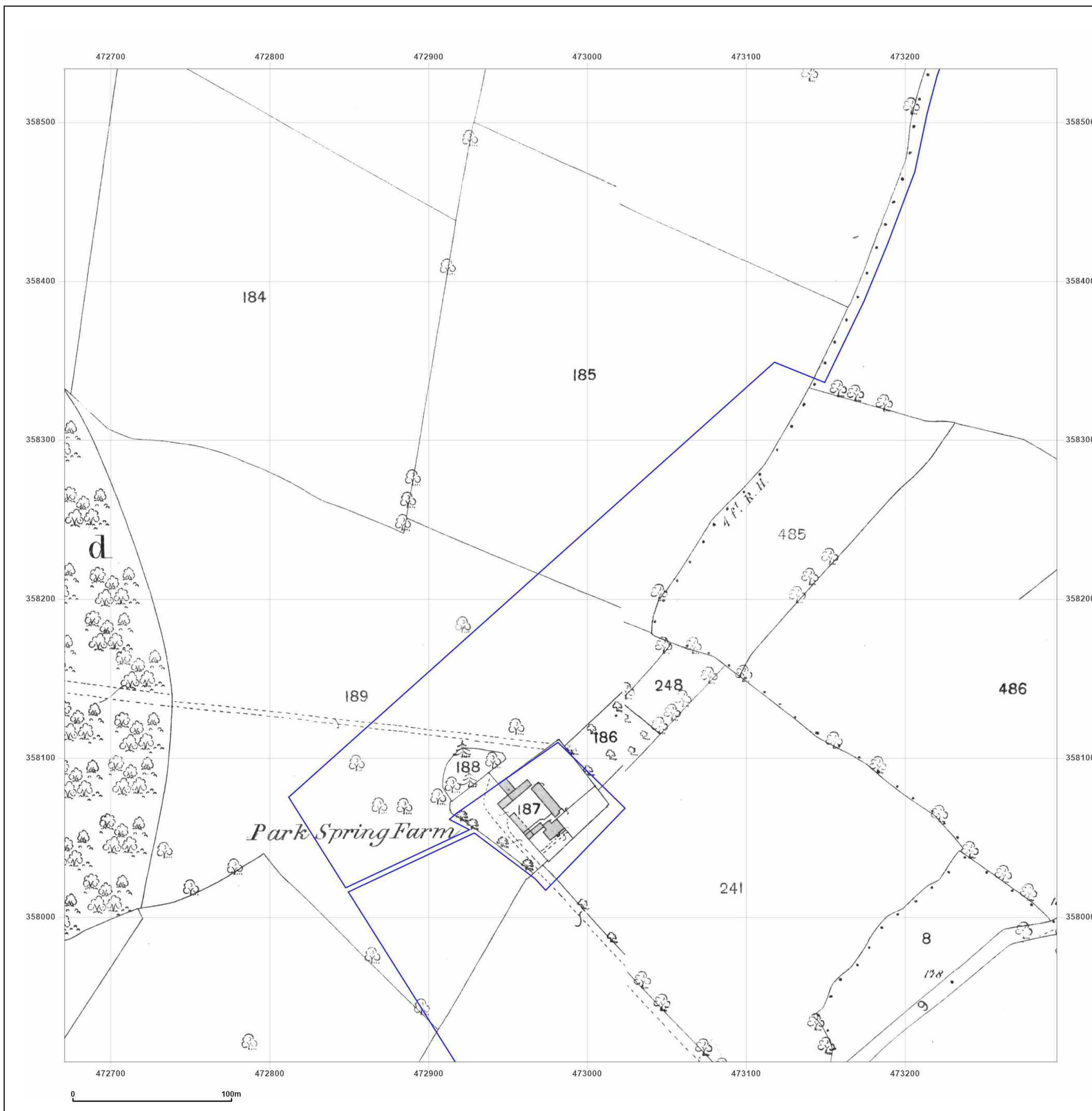


Produced by
Groundsure Insights
T: 08444 159000
E: info@groundsure.com
W: www.groundsure.com

© Crown copyright and database rights 2024 Ordnance Survey 100035207

Production date: 24 October 2024

Map legend available at:



Site Details:

GNRSP

Client Ref: GNRSP
Report Ref: GSIP-2024-16448-21123_6_LS_3_4
Grid Ref: 472983, 358221

Map Name: County Series

Map date: 1900

Scale: 1:2,500

Printed at: 1:2,500



Surveyed 1900
Revised 1900
Edition N/A
Copyright N/A
Levelled N/A

Surveyed 1900
Revised 1900
Edition N/A
Copyright N/A
Levelled N/A

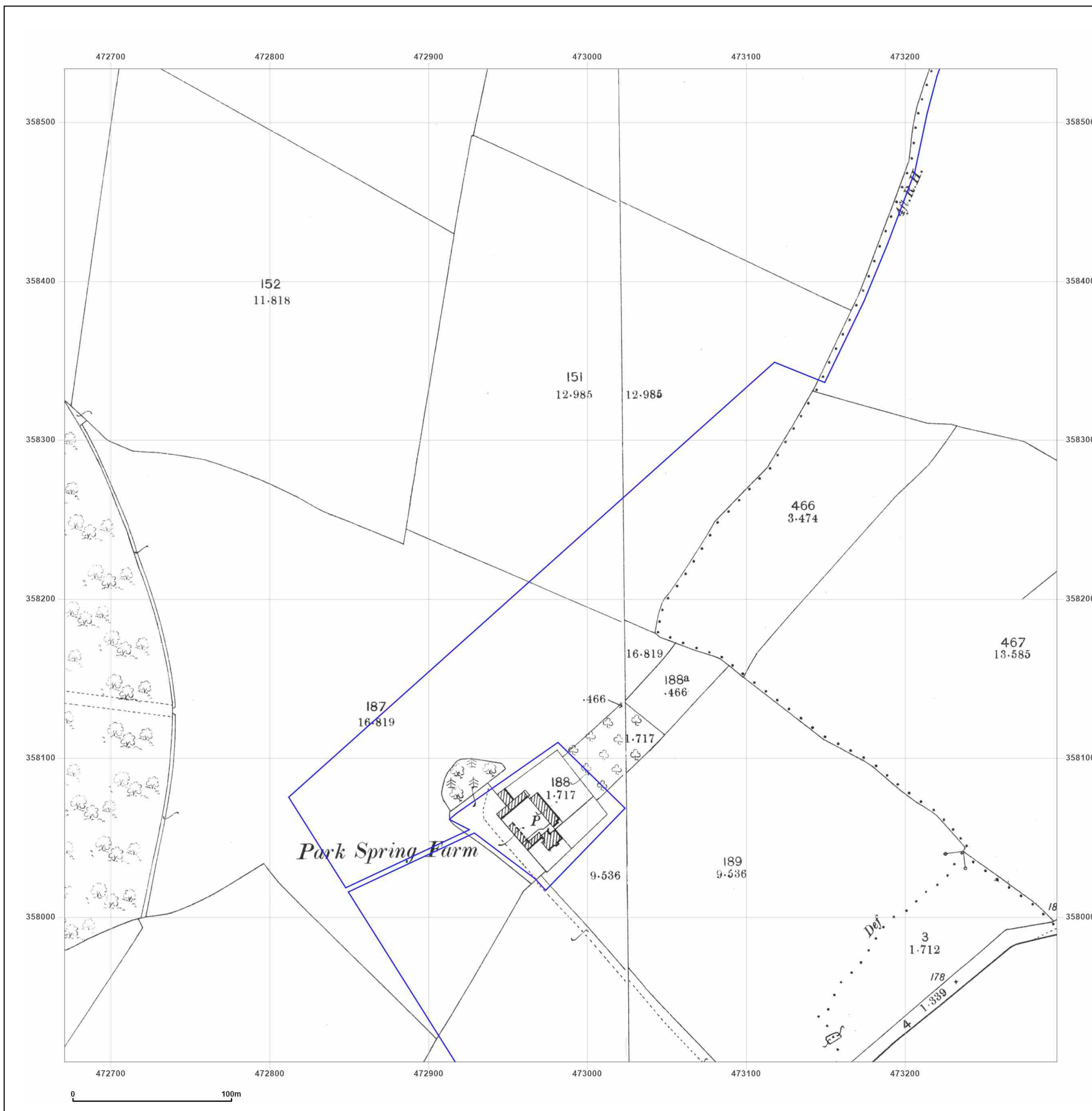


Produced by
Groundsure Insights
T: 08444 159000
E: info@groundsure.com
W: [REDACTED]

© Crown copyright and database rights 2024 Ordnance Survey 100035207

Production date: 24 October 2024

Map legend available at: [REDACTED]



Site Details:

GNRSP

Client Ref: GNRSP
Report Ref: GSIP-2024-16448-21123_6_LS_3_4
Grid Ref: 472983, 358221

Map Name: County Series

Map date: 1919

Scale: 1:2,500

Printed at: 1:2,500



Surveyed 1919
Revised 1919
Edition N/A
Copyright N/A
Levelled N/A


Surveyed 1919
Revised 1919
Edition N/A
Copyright N/A
Levelled N/A

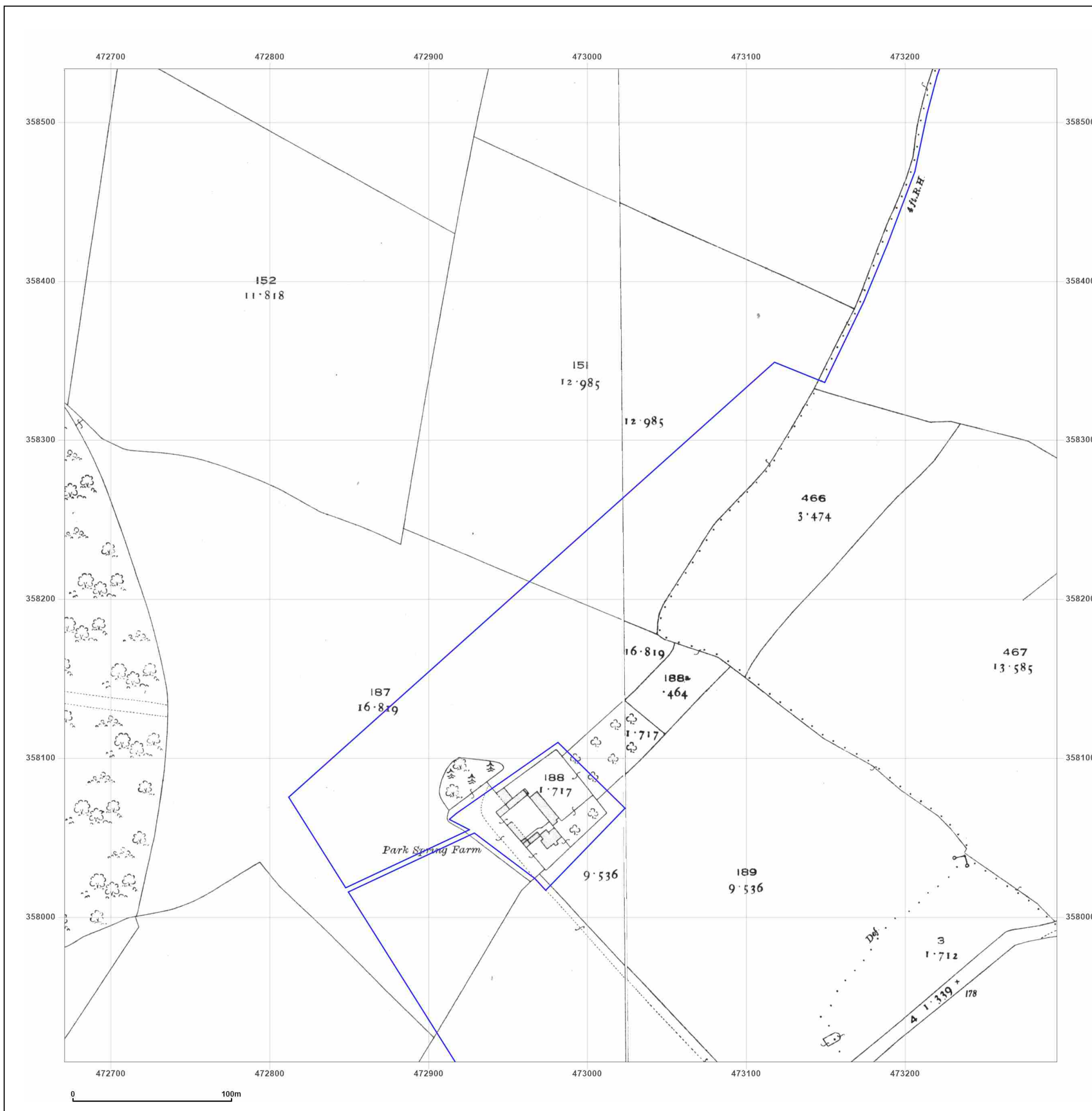


Produced by
Groundsure Insights
T: 08444 159000
E: info@groundsure.com
W: 

© Crown copyright and database rights 2024 Ordnance Survey 100035207

Production date: 24 October 2024

Map legend available at: 



Site Details:

GNRSP

Client Ref: GNRSP
Report Ref: GSIP-2024-16448-21123_6_LS_3_4
Grid Ref: 472983, 358221

Map Name: National Grid

Map date: 1970-1971

Scale: 1:2,500

Printed at: 1:2,500



Surveyed 1969
Revised 1969
Edition N/A
Copyright 1970
Levelled 1966

Surveyed 1969
Revised 1969
Edition N/A
Copyright 1971
Levelled 1966

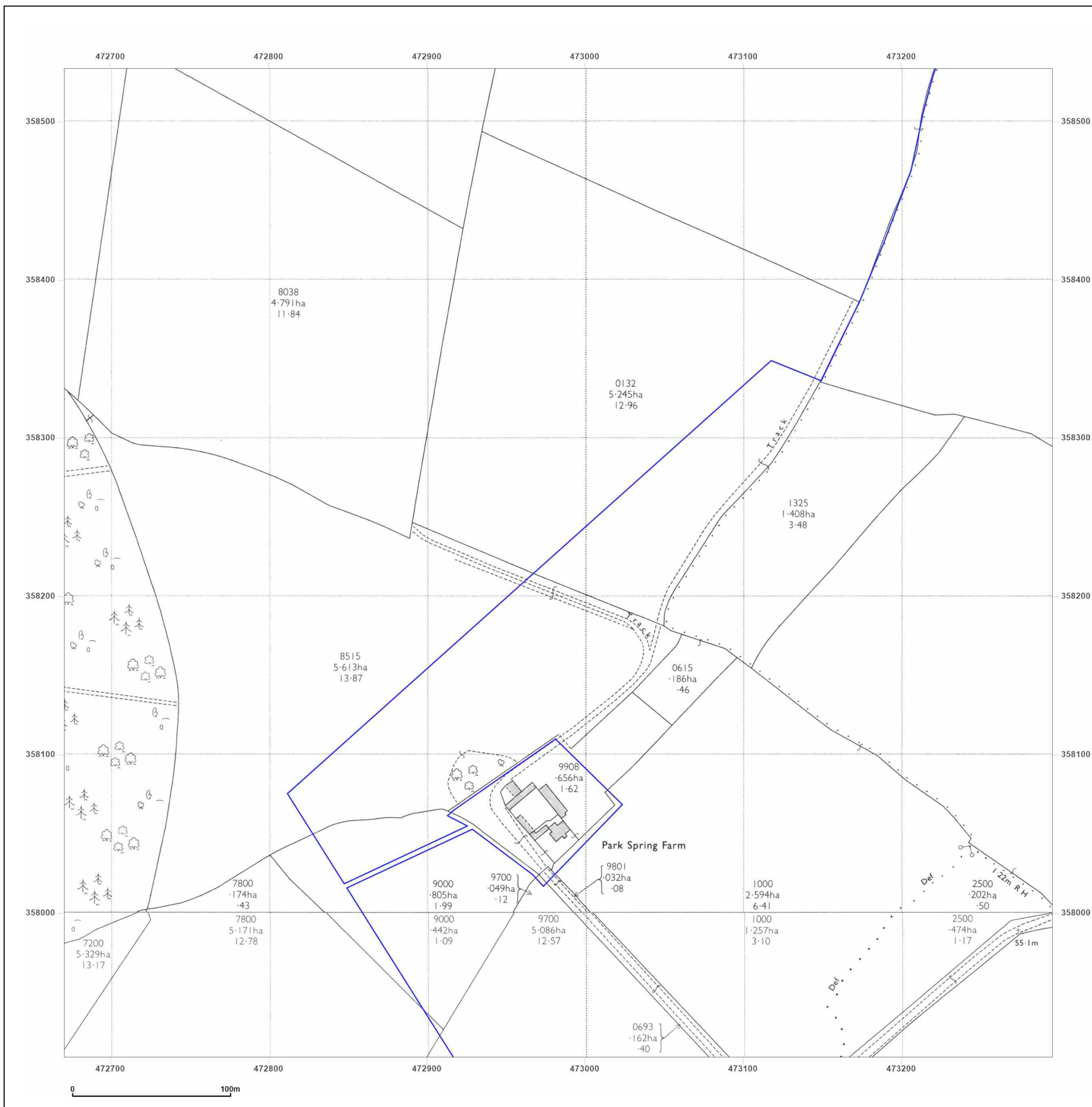


Produced by
Groundsure Insights
T: 08444 159000
E: info@groundsure.com
W: www.groundsure.com

© Crown copyright and database rights 2024 Ordnance Survey 100035207

Production date: 24 October 2024

Map legend available at:



Site Details:

GNRSP

Client Ref: GNRSP
Report Ref: GSIP-2024-16448-21123_6_LS_3_4
Grid Ref: 472983, 358221

Map Name: National Grid

Map date: 1970-1971

Scale: 1:2,500

Printed at: 1:2,500



Surveyed N/A
Revised N/A
Edition N/A
Copyright N/A
Levelled N/A

Surveyed N/A
Revised N/A
Edition N/A
Copyright N/A
Levelled N/A

Surveyed N/A
Revised N/A
Edition N/A
Copyright N/A
Levelled N/A

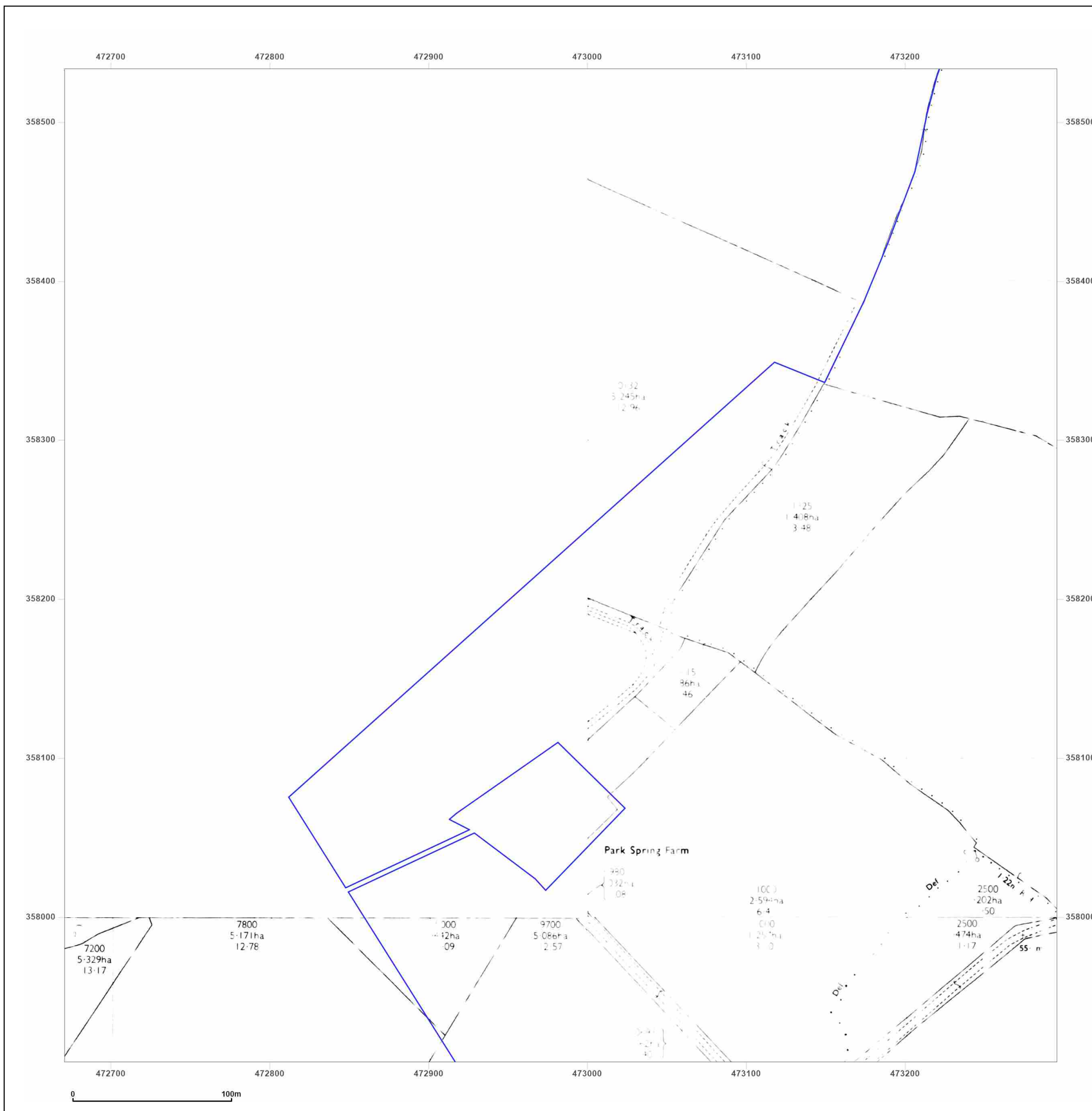


Produced by
Groundsure Insights
T: 08444 159000
E: info@groundsure.com
W: XXXXXXXXXX

© Crown copyright and database rights 2024 Ordnance Survey 100035207

Production date: 24 October 2024

Map legend available at:
XXXXXXXXXX



Site Details:

GNRSP

Client Ref:

GNRSP

Report Ref:

GSIP-2024-16448-21123_6_LS_3_4

Grid Ref:

472983, 358221

Map Name:

National Grid

Map date:

1991-1994

Scale:

1:2,500

Printed at:

1:2,500

N

W

E

S

Surveyed N/A Revised N/A Edition N/A Copyright 1994 Levelled N/A		Surveyed N/A Revised N/A Edition N/A Copyright 1994 Levelled N/A
Surveyed N/A Revised N/A Edition N/A Copyright 1994 Levelled N/A		Surveyed N/A Revised N/A Edition N/A Copyright 1991 Levelled N/A

Powered by



Produced by

Groundsure Insights

T: 08444 159000

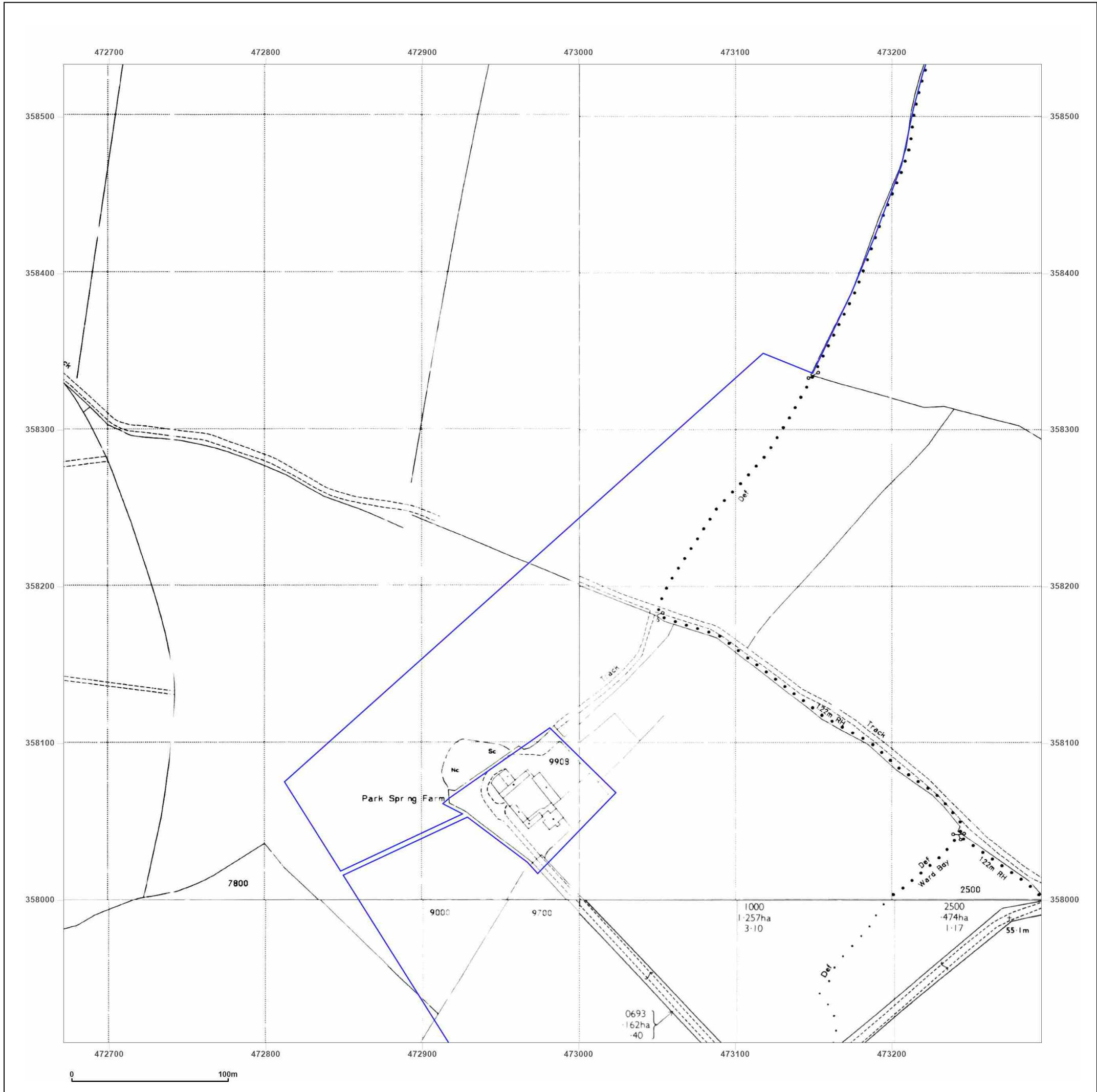
E: info@groundsure.com

W:

© Crown copyright and database rights 2024 Ordnance Survey 100035207

Production date: 24 October 2024

Map legend available at:



Site Details:

GNRSP

Client Ref: GNRSP
Report Ref: GSIP-2024-16448-21123_6_LS_3_5
Grid Ref: 472983, 358846

Map Name: County Series

Map date: 1885-1886

Scale: 1:2,500

Printed at: 1:2,500




Surveyed 1885
Revised 1885
Edition N/A
Copyright N/A
Levelled N/A

Surveyed 1886
Revised 1886
Edition N/A
Copyright N/A
Levelled N/A

Surveyed 1885
Revised 1885
Edition N/A
Copyright N/A
Levelled N/A

Surveyed 1885
Revised 1885
Edition N/A
Copyright N/A
Levelled N/A

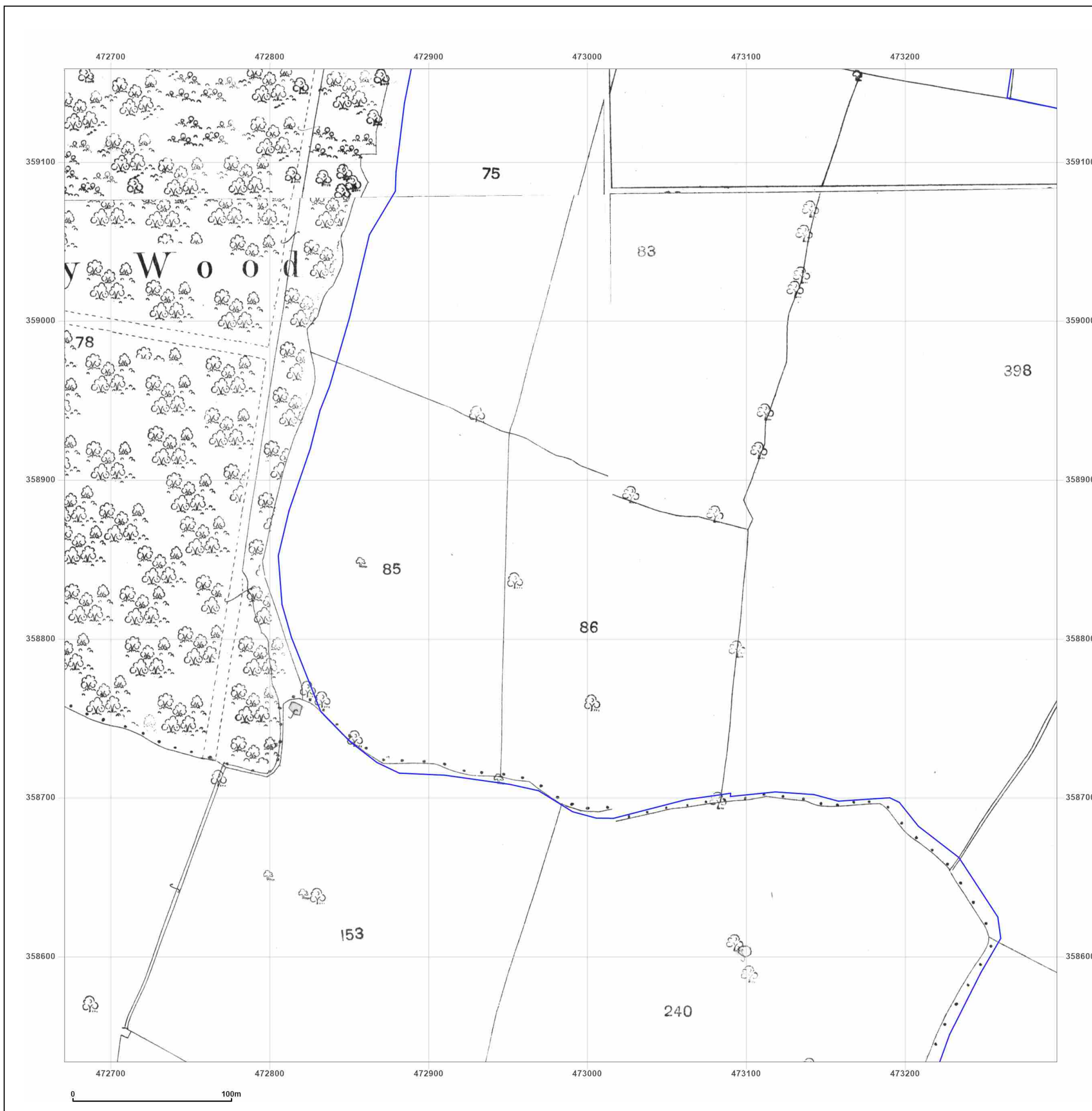


Produced by
Groundsure Insights
T: 08444 159000
E: info@groundsure.com
W: www.groundsure.com

© Crown copyright and database rights 2024 Ordnance Survey 100035207

Production date: 24 October 2024

Map legend available at:



Site Details:

GNRSP

Client Ref: GNRSP
Report Ref: GSIP-2024-16448-21123_6_LS_3_5
Grid Ref: 472983, 358846

Map Name: County Series

Map date: 1900

Scale: 1:2,500

Printed at: 1:2,500



Surveyed 1900
Revised 1900
Edition N/A
Copyright N/A
Levelled N/A

Surveyed 1900
Revised 1900
Edition N/A
Copyright N/A
Levelled N/A

Surveyed 1900
Revised 1900
Edition N/A
Copyright N/A
Levelled N/A


Surveyed 1900
Revised 1900
Edition N/A
Copyright N/A
Levelled N/A

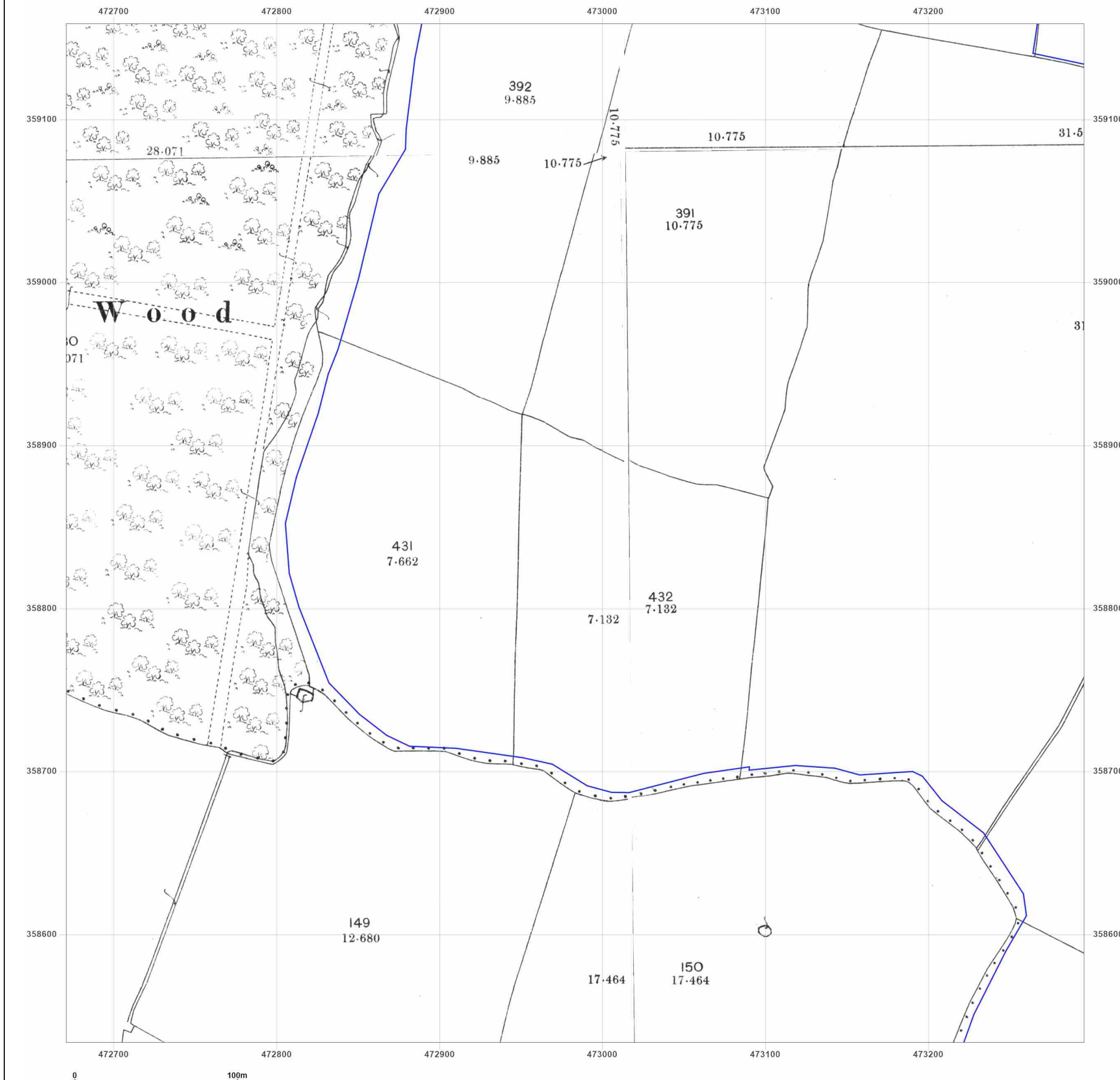


Produced by
Groundsure Insights
T: 08444 159000
E: info@groundsure.com
W: 

© Crown copyright and database rights 2024 Ordnance Survey 100035207

Production date: 24 October 2024

Map legend available at: 



Site Details:

GNRSP

Client Ref: GNRSP
Report Ref: GSIP-2024-16448-21123_6_LS_3_5
Grid Ref: 472983, 358846

Map Name: County Series

Map date: 1919

Scale: 1:2,500

Printed at: 1:2,500



Surveyed 1919
Revised 1919
Edition N/A
Copyright N/A
Levelled N/A

Surveyed 1919
Revised 1919
Edition N/A
Copyright N/A
Levelled N/A

Surveyed 1919
Revised 1919
Edition N/A
Copyright N/A
Levelled N/A


Surveyed 1919
Revised 1919
Edition N/A
Copyright N/A
Levelled N/A

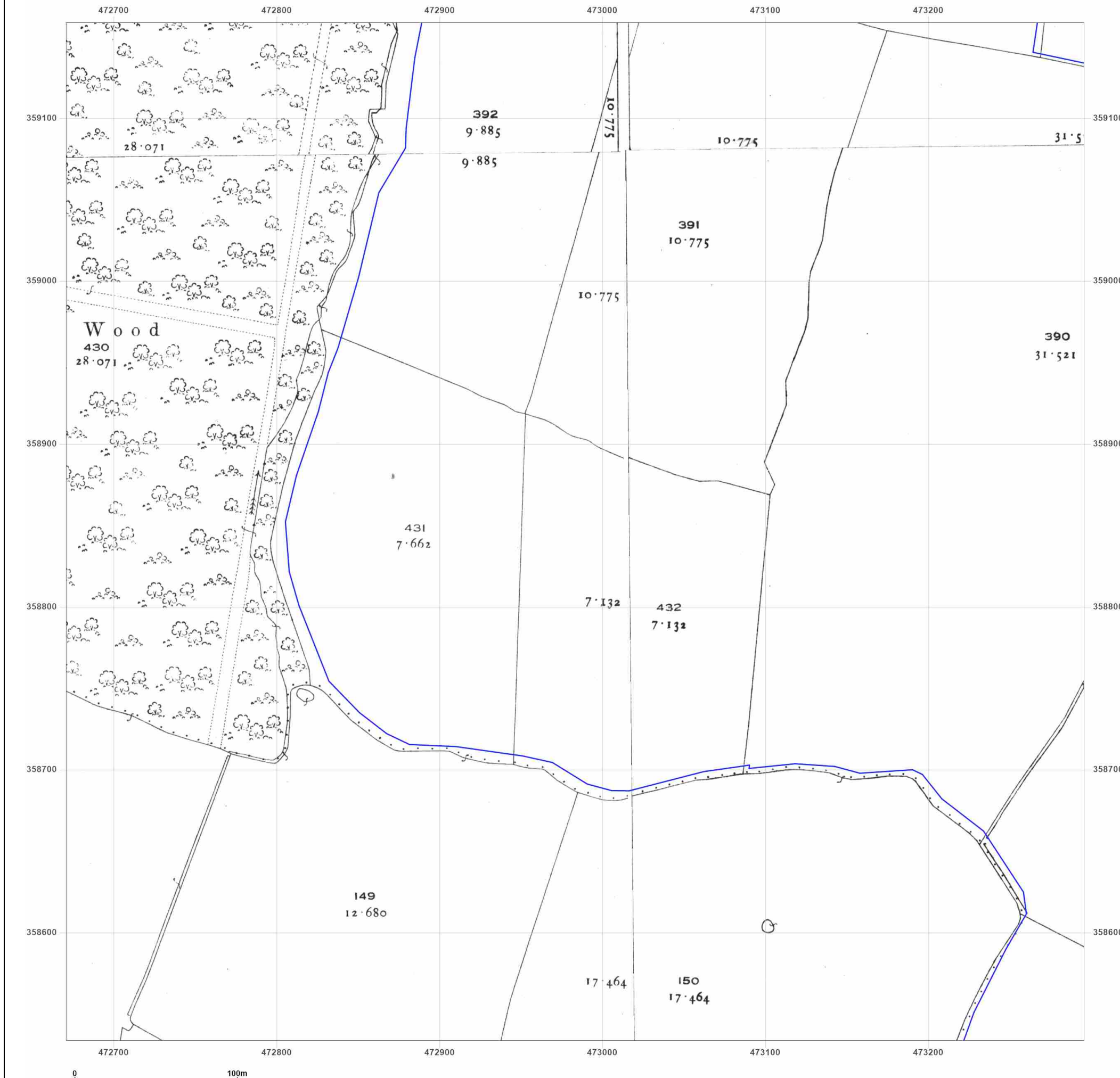


Produced by
Groundsure Insights
T: 08444 159000
E: info@groundsure.com
W: 

© Crown copyright and database rights 2024 Ordnance Survey 100035207

Production date: 24 October 2024

Map legend available at: 



Site Details:

GNRSP

Client Ref: GNRSP
Report Ref: GSIP-2024-16448-21123_6_LS_3_5
Grid Ref: 472983, 358846

Map Name: National Grid

Map date: 1970-1971

Scale: 1:2,500

Printed at: 1:2,500



Surveyed 1969
Revised 1969
Edition N/A
Copyright 1971
Levelled 1966


Surveyed 1969
Revised 1969
Edition N/A
Copyright 1970
Levelled 1966

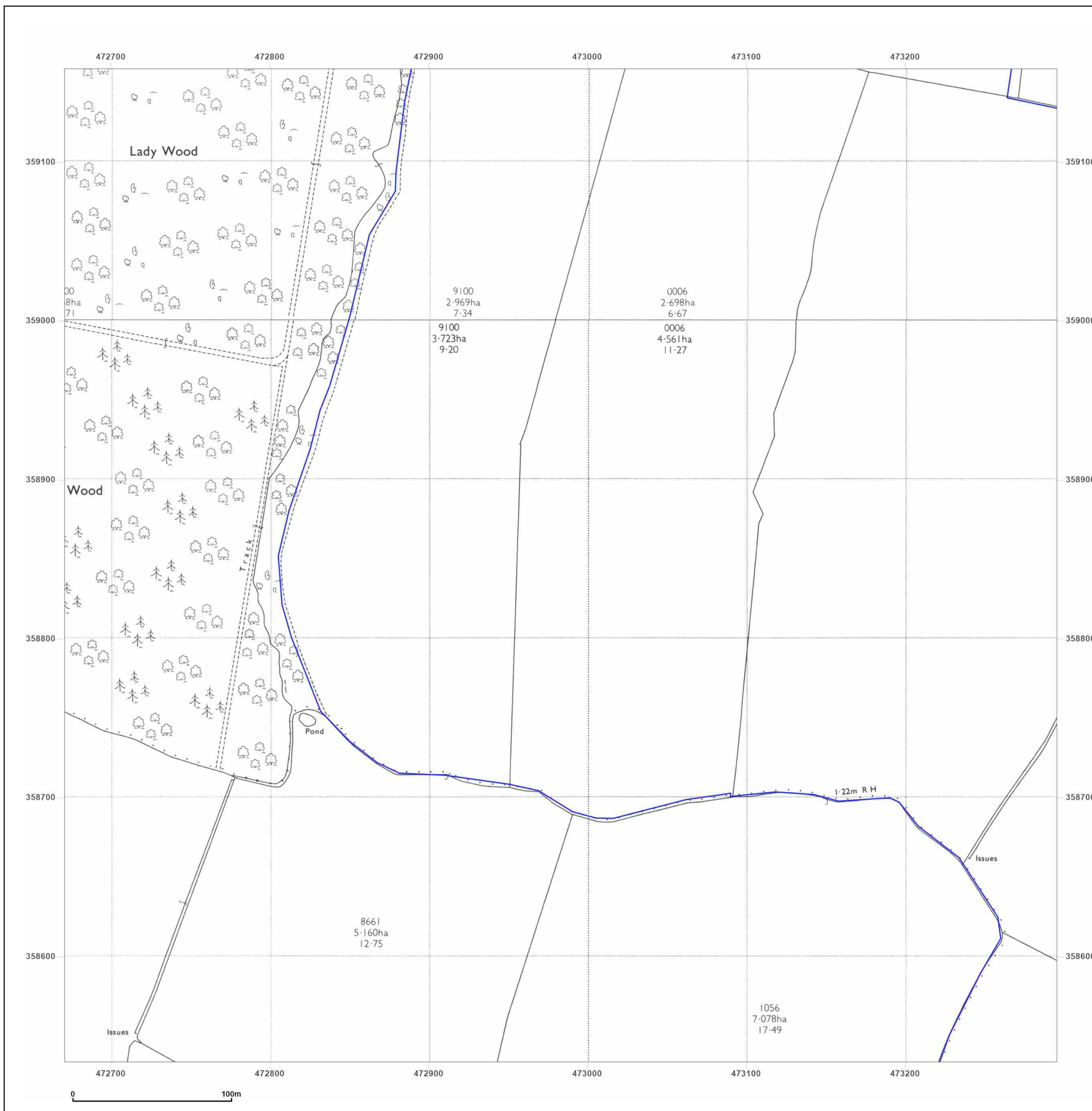


Produced by
Groundsure Insights
T: 08444 159000
E: info@groundsure.com
W: 

© Crown copyright and database rights 2024 Ordnance Survey 100035207

Production date: 24 October 2024

Map legend available at: 



Site Details:

GNRSP

Client Ref: GNRSP
Report Ref: GSIP-2024-16448-21123_6_LS_3_5
Grid Ref: 472983, 358846

Map Name: National Grid

Map date: 1970-1971

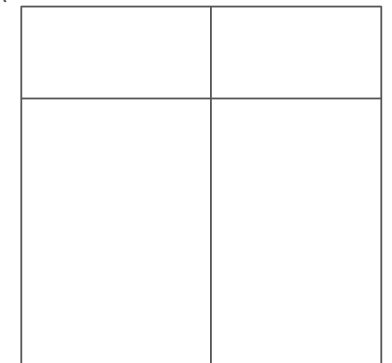
Scale: 1:2,500

Printed at: 1:2,500



Surveyed N/A
Revised N/A
Edition N/A
Copyright N/A
Levelled N/A

Surveyed N/A
Revised N/A
Edition N/A
Copyright N/A
Levelled N/A




Surveyed N/A
Revised N/A
Edition N/A
Copyright N/A
Levelled N/A

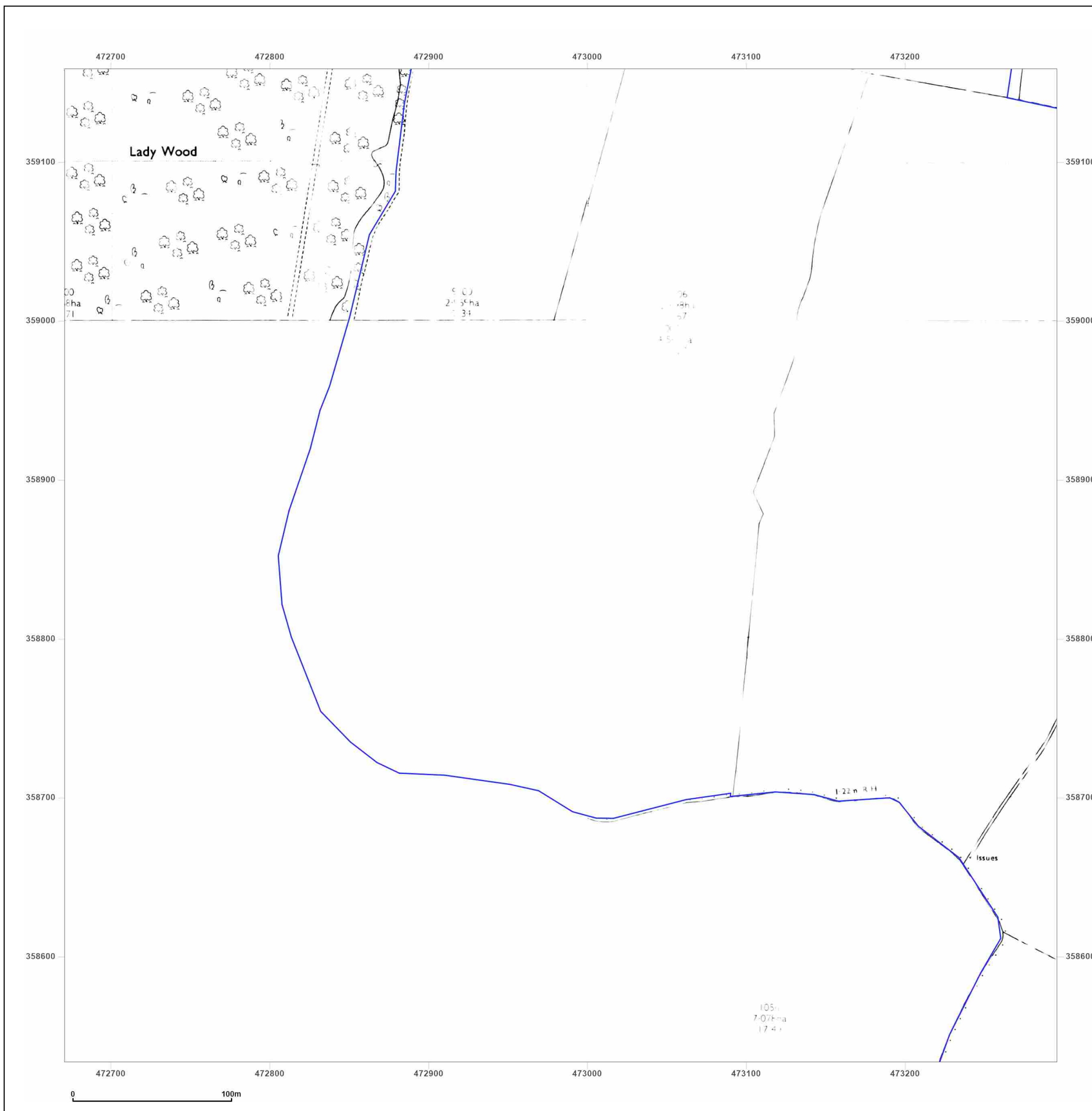


Produced by
Groundsure Insights
T: 08444 159000
E: info@groundsure.com
W: 

© Crown copyright and database rights 2024 Ordnance Survey 100035207

Production date: 24 October 2024

Map legend available at:





Site Details:

GNRSP

Client Ref: GNRSP
Report Ref: GSIP-2024-16448-21123_6_LS_3_5
Grid Ref: 472983, 358846

Map Name: National Grid
Map date: 1994
Scale: 1:2,500
Printed at: 1:2,500



Surveyed N/A Revised N/A Edition N/A Copyright 1994 Levelled N/A	Surveyed N/A Revised N/A Edition N/A Copyright 1994 Levelled N/A
Surveyed N/A Revised N/A Edition N/A Copyright 1994 Levelled N/A	Surveyed N/A Revised N/A Edition N/A Copyright 1994 Levelled N/A

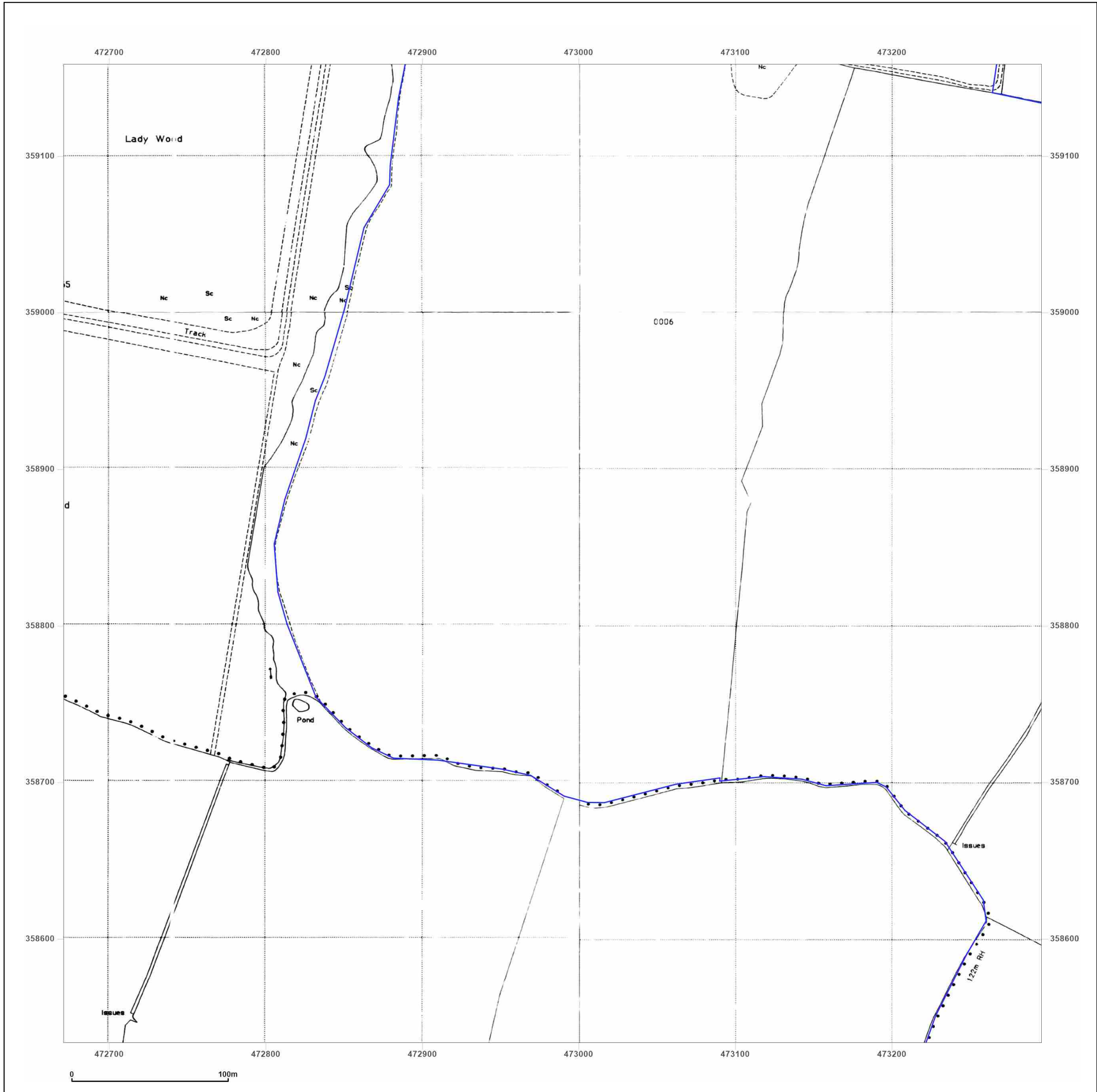


Produced by
Groundsure Insights
T: 08444 159000
E: info@groundsure.com
W: [REDACTED]

© Crown copyright and database rights 2024 Ordnance Survey 100035207

Production date: 24 October 2024

Map legend available at: [REDACTED]



Site Details:

GNRSP

Client Ref: GNRSP
Report Ref: GSIP-2024-16448-21123_6_LS_3_6
Grid Ref: 472983, 359472

Map Name: County Series

Map date: 1885-1886


Scale: 1:2,500

Printed at: 1:2,500



Surveyed 1885
Revised 1885
Edition N/A
Copyright N/A
Levelled N/A


Surveyed 1886
Revised 1886
Edition N/A
Copyright N/A
Levelled N/A

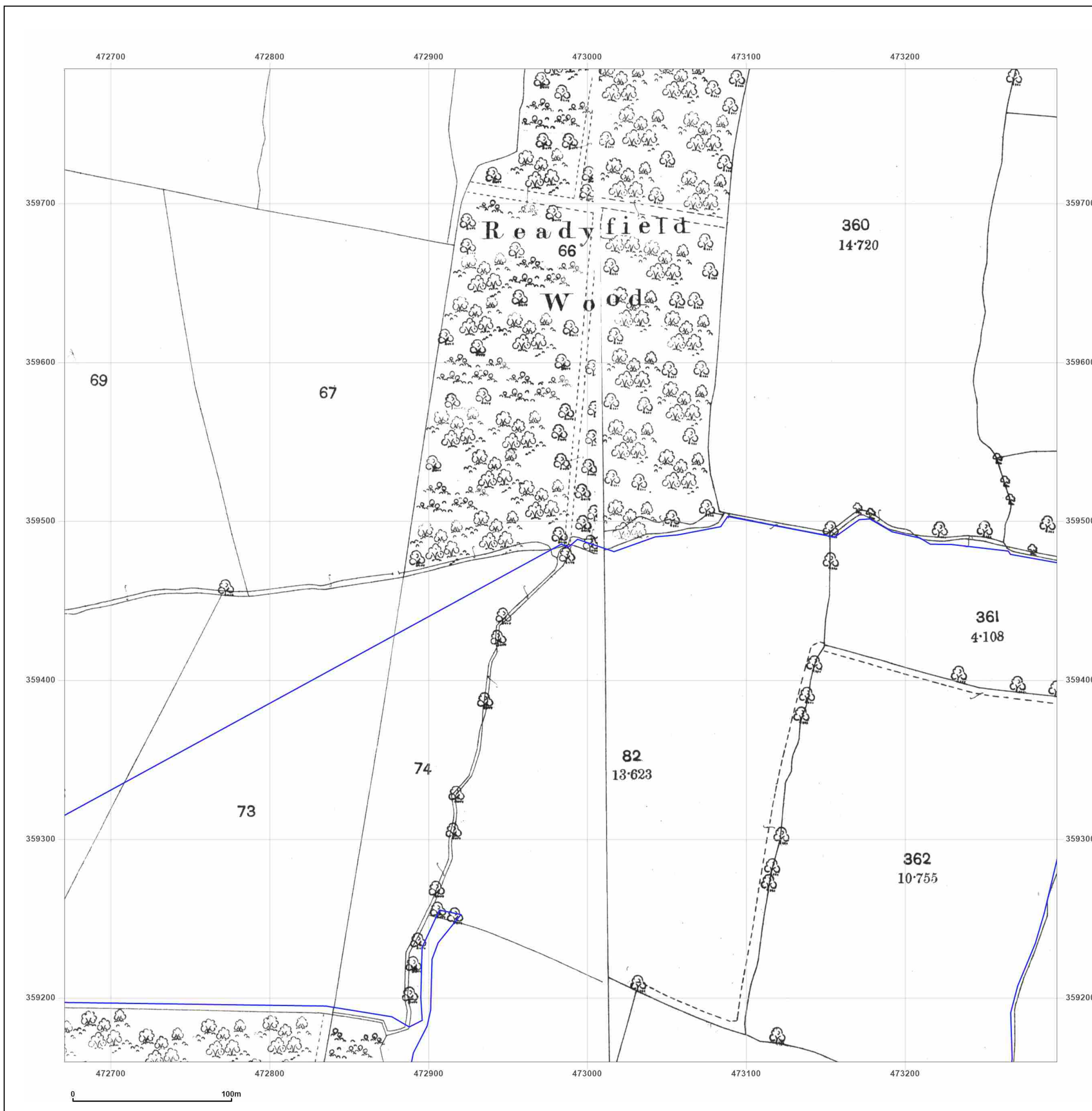


Produced by
Groundsure Insights
T: 08444 159000
E: info@groundsure.com
W: 

© Crown copyright and database rights 2024 Ordnance Survey 100035207

Production date: 24 October 2024

Map legend available at: 



Site Details:

GNRSP

Client Ref: GNRSP
Report Ref: GSIP-2024-16448-21123_6_LS_3_6
Grid Ref: 472983, 359472

Map Name: County Series

Map date: 1900


Scale: 1:2,500

Printed at: 1:2,500



Surveyed 1900
Revised 1900
Edition N/A
Copyright N/A
Levelled N/A


Surveyed 1900
Revised 1900
Edition N/A
Copyright N/A
Levelled N/A

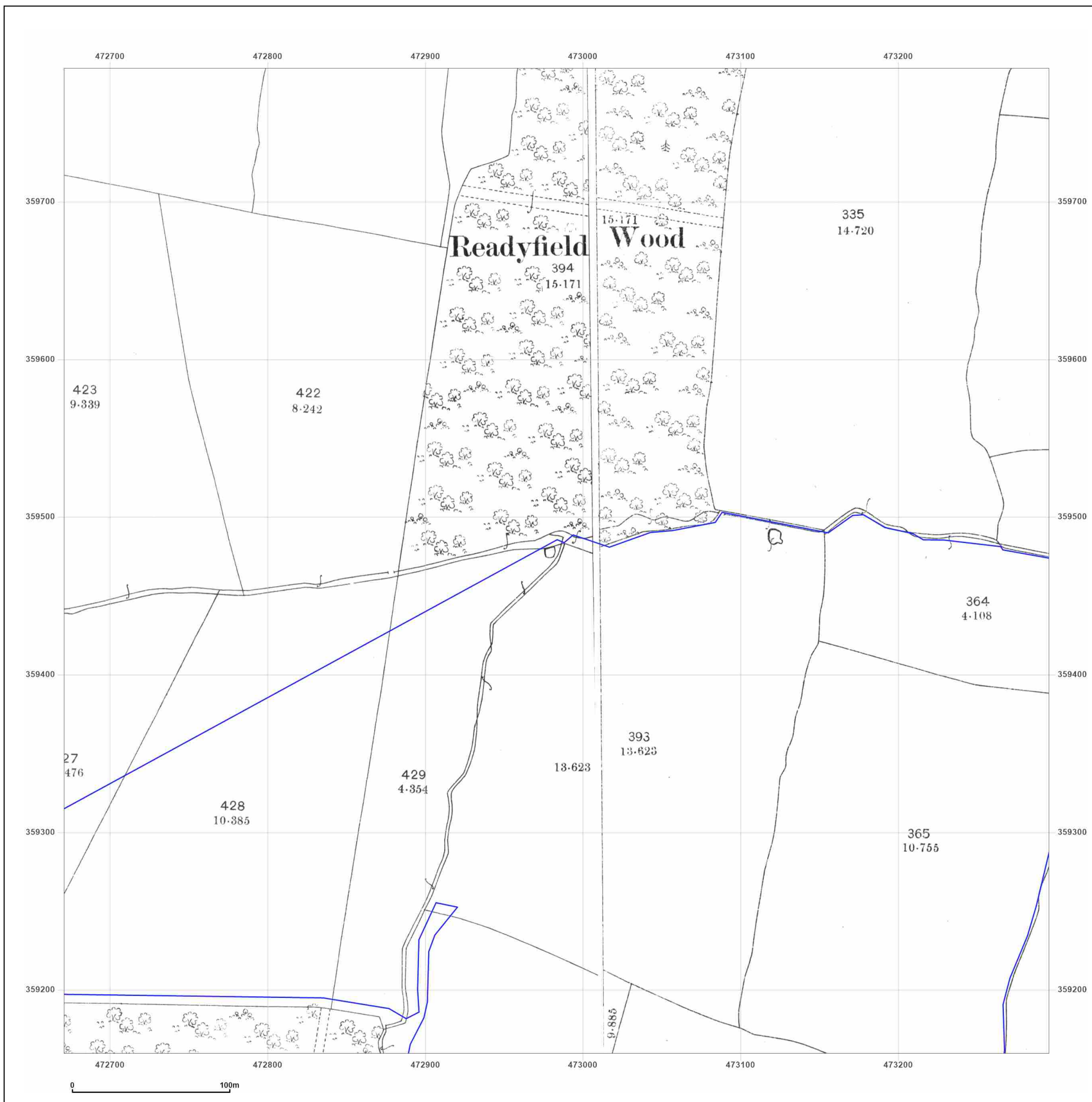


Produced by
Groundsure Insights
T: 08444 159000
E: info@groundsure.com
W: 

© Crown copyright and database rights 2024 Ordnance Survey 100035207

Production date: 24 October 2024

Map legend available at: 



Site Details:

GNRSP

Client Ref: GNRSP
Report Ref: GSIP-2024-16448-21123_6_LS_3_6
Grid Ref: 472983, 359472

Map Name: County Series

Map date: 1919


Scale: 1:2,500

Printed at: 1:2,500



Surveyed 1919
 Revised 1919
 Edition N/A
 Copyright N/A
 Levelled N/A

Surveyed 1919
 Revised 1919
 Edition N/A
 Copyright N/A
 Levelled N/A

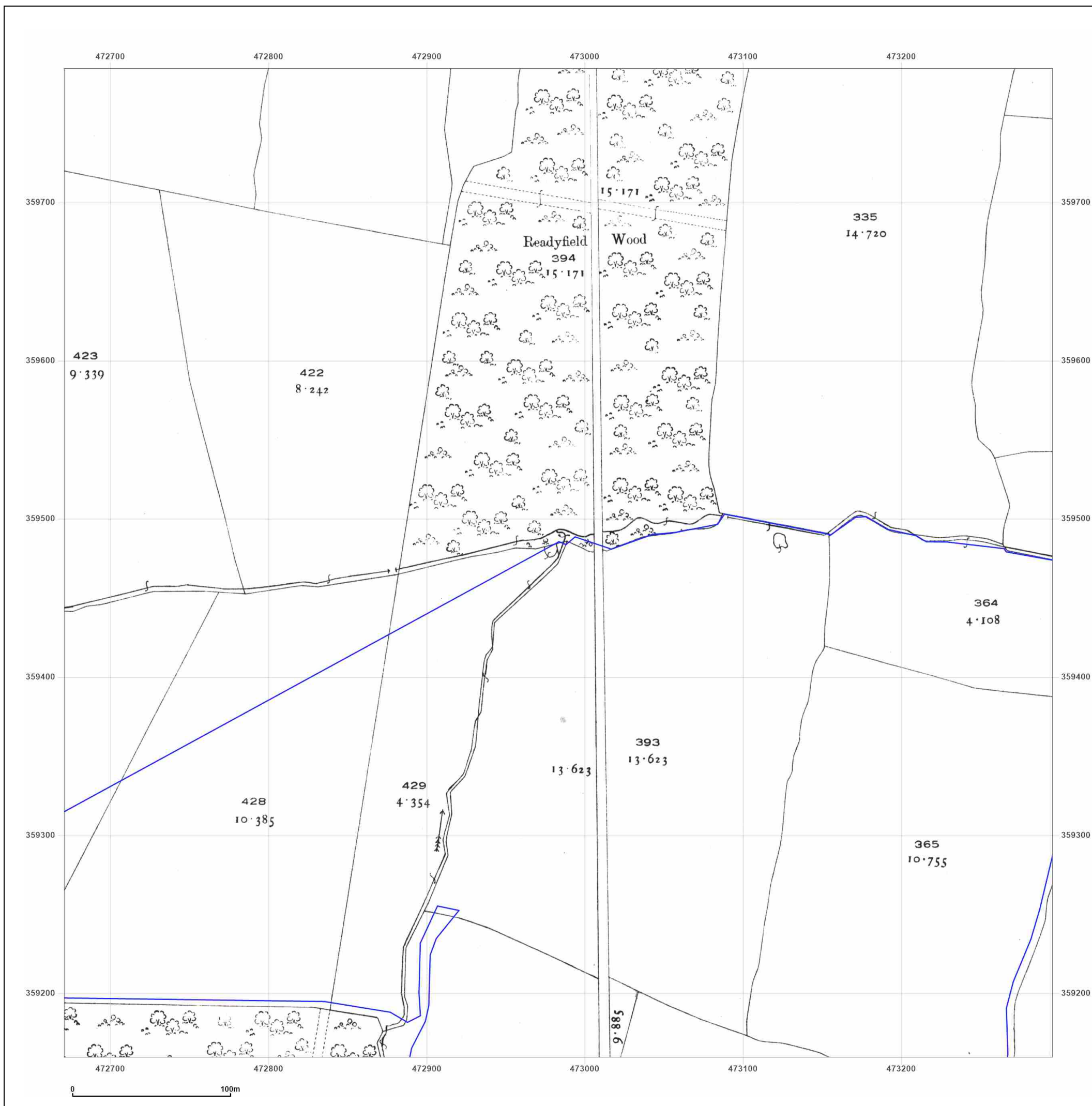


Produced by
 Groundsure Insights
 T: 08444 159000
 E: info@groundsure.com
 W: [REDACTED]

© Crown copyright and database rights 2024 Ordnance Survey 100035207

Production date: 24 October 2024

Map legend available at:
 [REDACTED]



Site Details:

GNRSP

Client Ref: GNRSP
Report Ref: GSIP-2024-16448-21123_6_LS_3_6
Grid Ref: 472983, 359472

Map Name: National Grid

Map date: 1971

Scale: 1:2,500

Printed at: 1:2,500



Surveyed 1969
Revised 1969
Edition N/A
Copyright 1971
Levelled 1966



Produced by
Groundsure Insights
T: 08444 159000
E: info@groundsure.com
W: www.groundsure.com

© Crown copyright and database rights 2024 Ordnance Survey 100035207

Production date: 24 October 2024

Map legend available at:



Site Details:

GNRSP

Client Ref: GNRSP
Report Ref: GSIP-2024-16448-21123_6_LS_3_6
Grid Ref: 472983, 359472

Map Name: National Grid

Map date: 1971

Scale: 1:2,500

Printed at: 1:2,500



Surveyed N/A
Revised N/A
Edition N/A
Copyright N/A
Levelled N/A

Surveyed N/A
Revised N/A
Edition N/A
Copyright N/A
Levelled N/A

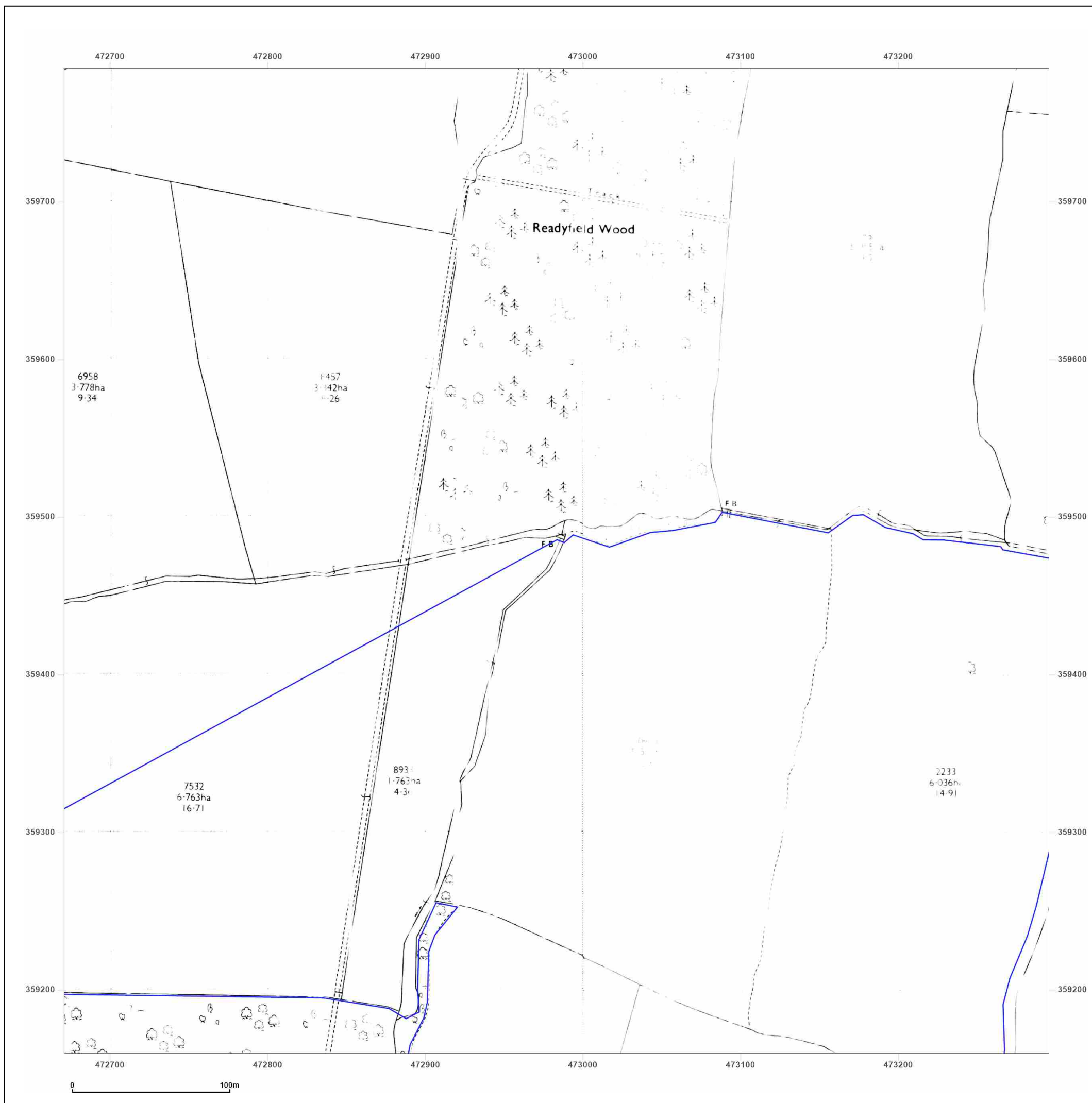


Produced by
Groundsure Insights
T: 08444 159000
E: info@groundsure.com
W: www.groundsure.com

© Crown copyright and database rights 2024 Ordnance Survey 100035207

Production date: 24 October 2024

Map legend available at:



Site Details:

GNRSP

Client Ref: GNRSP
Report Ref: GSIP-2024-16448-21123_6_LS_3_6
Grid Ref: 472983, 359472

Map Name: National Grid

Map date: 1994

Scale: 1:2,500

Printed at: 1:2,500



Surveyed N/A
Revised N/A
Edition N/A
Copyright 1994
Levelled N/A

Surveyed N/A
Revised N/A
Edition N/A
Copyright 1994
Levelled N/A

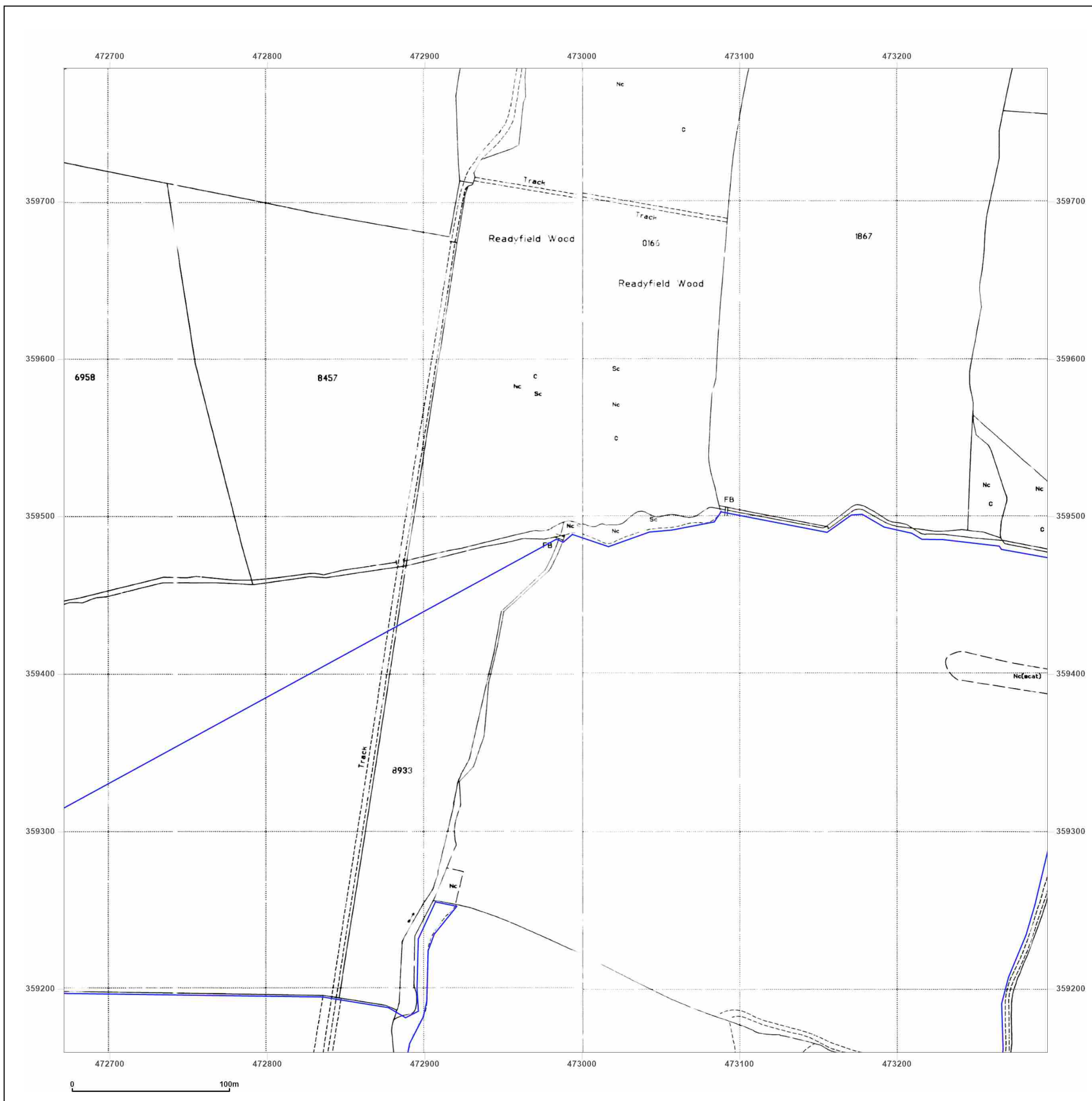


Produced by
Groundsure Insights
T: 08444 159000
E: info@groundsure.com
W: www.groundsure.com

© Crown copyright and database rights 2024 Ordnance Survey 100035207

Production date: 24 October 2024

Map legend available at:



Site Details:

GNRSP

Client Ref: GNRSP
Report Ref: GSIP-2024-16448-21123_6_LS_4_1
Grid Ref: 473609, 356344

Map Name: County Series

Map date: 1885

Scale: 1:2,500

Printed at: 1:2,500




Surveyed 1885
Revised 1885
Edition N/A
Copyright N/A
Levelled N/A

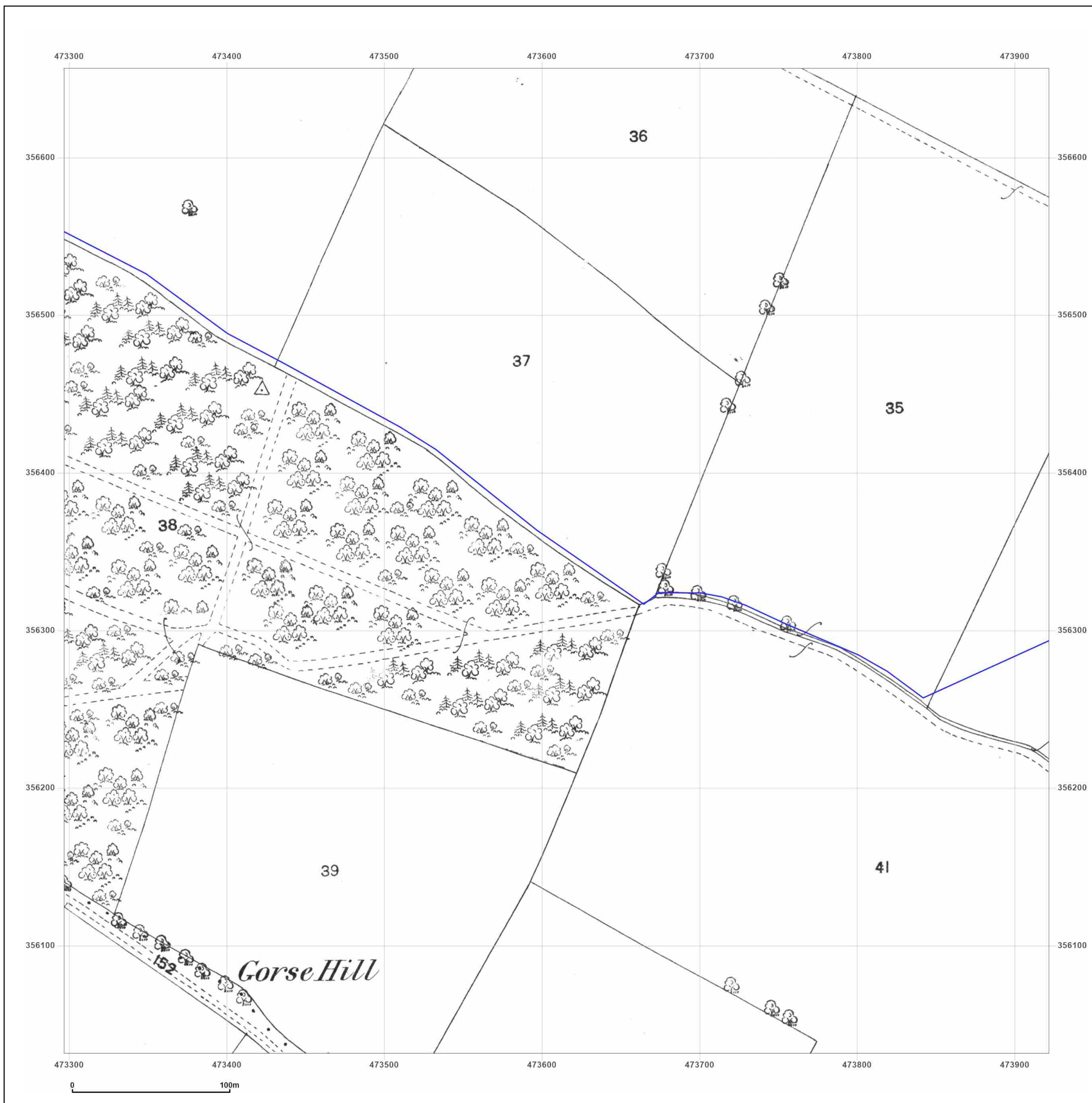


Produced by
Groundsure Insights
T: 08444 159000
E: info@groundsure.com
W: 

© Crown copyright and database rights 2024 Ordnance Survey 100035207

Production date: 24 October 2024

Map legend available at: 



Site Details:

GNRSP

Client Ref: GNRSP
Report Ref: GSIP-2024-16448-21123_6_LS_4_1
Grid Ref: 473609, 356344

Map Name: County Series

Map date: 1900

Scale: 1:2,500

Printed at: 1:2,500




Surveyed 1900
Revised 1900
Edition N/A
Copyright N/A
Levelled N/A

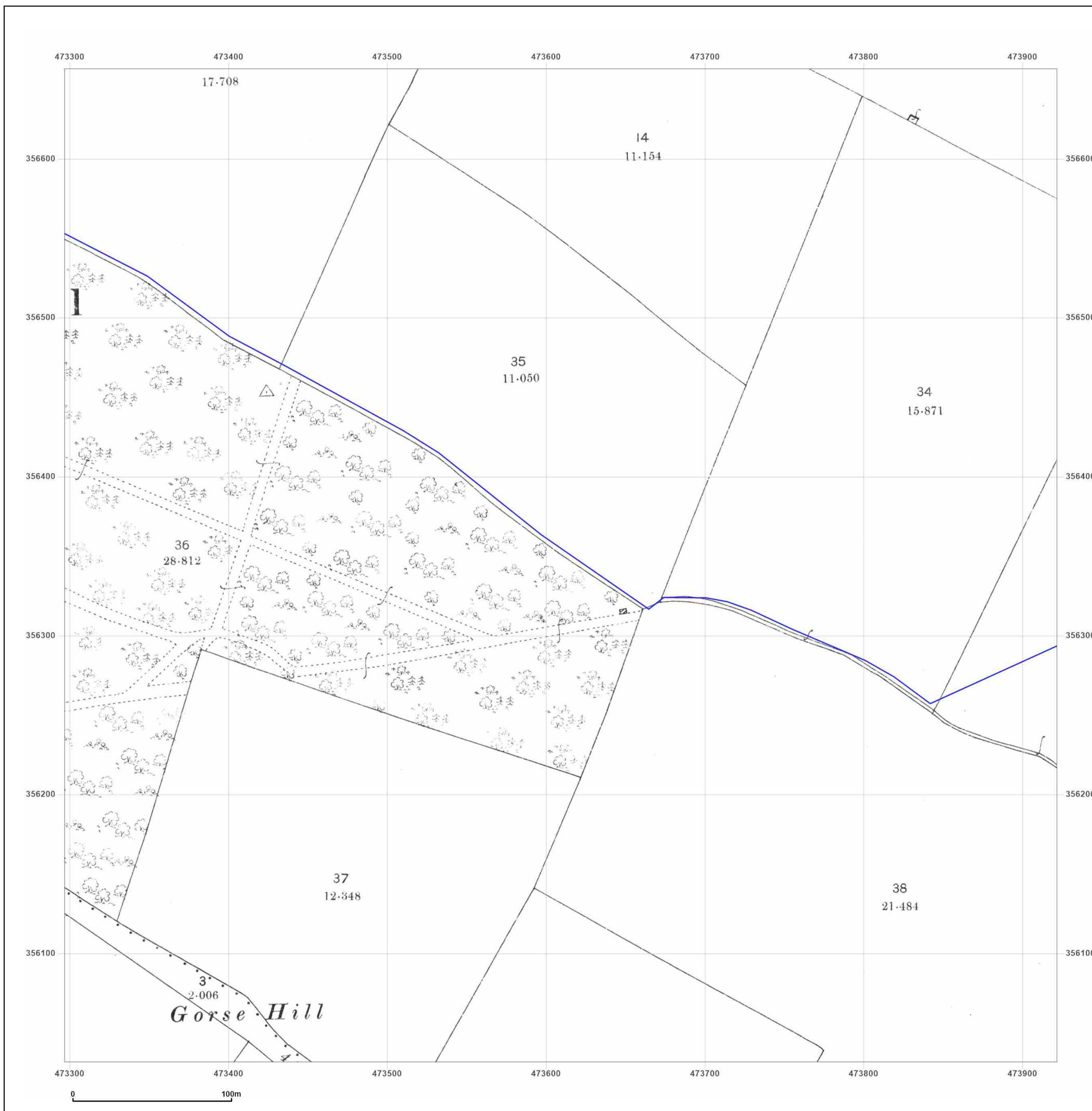


Produced by
Groundsure Insights
T: 08444 159000
E: info@groundsure.com
W: 

© Crown copyright and database rights 2024 Ordnance Survey 100035207

Production date: 24 October 2024

Map legend available at: 



Site Details:

GNRSP

Client Ref: GNRSP
Report Ref: GSIP-2024-16448-21123_6_LS_4_1
Grid Ref: 473609, 356344

Map Name: County Series

Map date: 1919

Scale: 1:2,500

Printed at: 1:2,500



Surveyed 1919
Revised 1919
Edition N/A
Copyright N/A
Levelled N/A

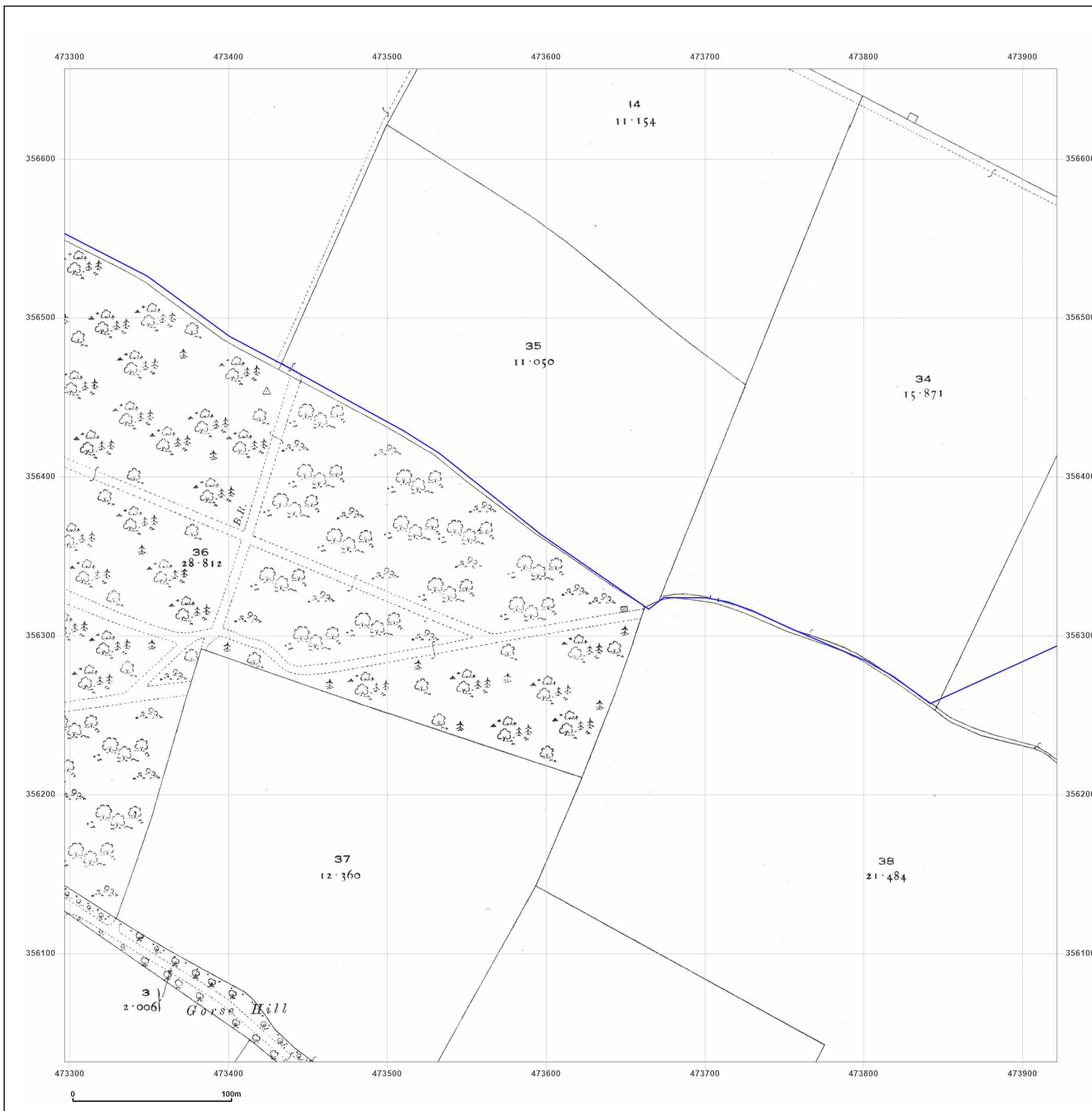


Produced by
Groundsure Insights
T: 08444 159000
E: info@groundsure.com
W: [REDACTED]

© Crown copyright and database rights 2024 Ordnance Survey 100035207

Production date: 24 October 2024

Map legend available at: [REDACTED]



Site Details:

GNRSP

Client Ref: GNRSP
Report Ref: GSIP-2024-16448-21123_6_LS_4_1
Grid Ref: 473609, 356344

Map Name: National Grid


Map date: 1970

Scale: 1:2,500

Printed at: 1:2,500



Surveyed 1969
Revised 1969
Edition N/A
Copyright 1970
Levelled 1966

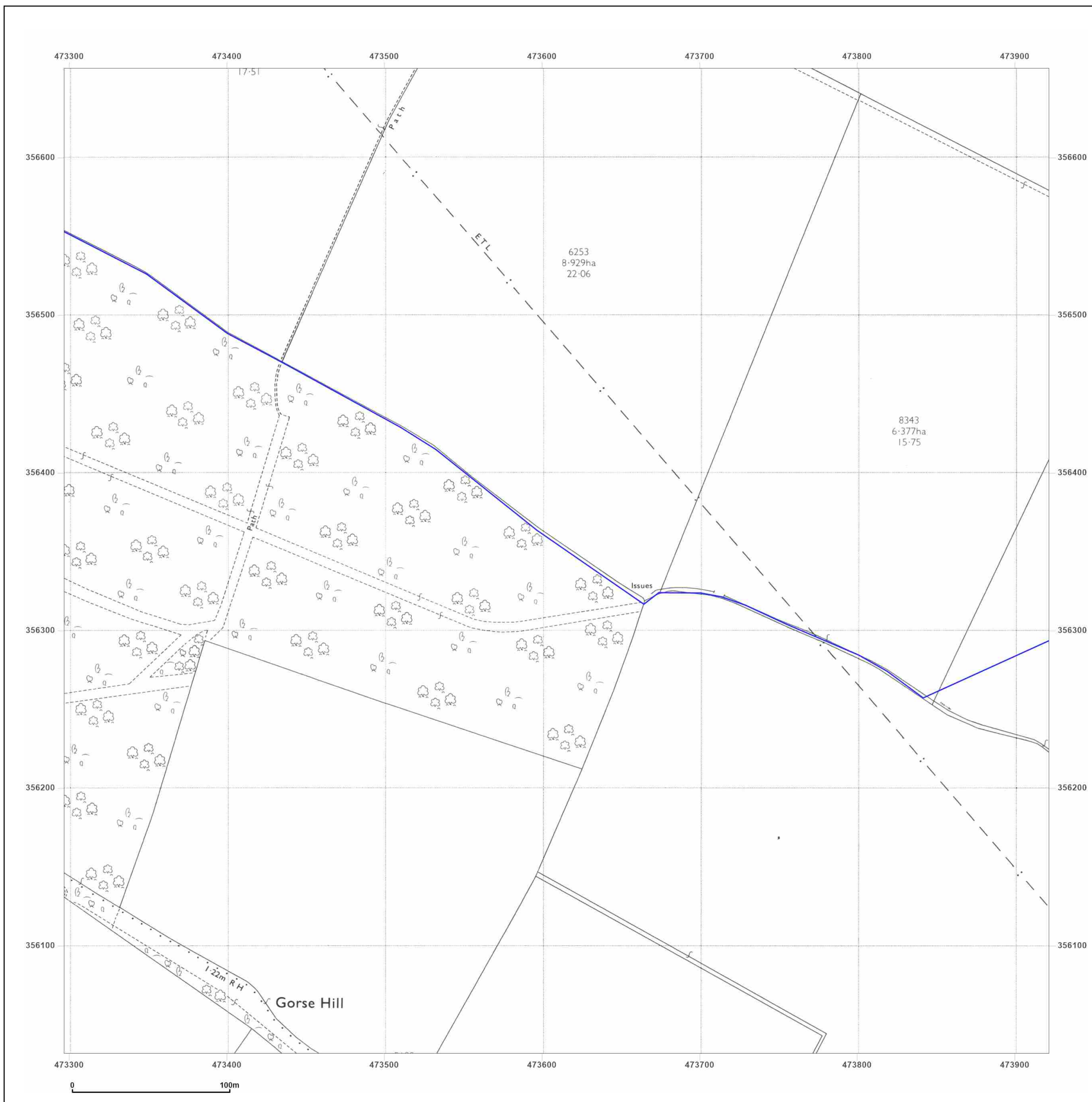


Produced by
Groundsure Insights
T: 08444 159000
E: info@groundsure.com
W: [REDACTED]

© Crown copyright and database rights 2024 Ordnance Survey 100035207

Production date: 24 October 2024

Map legend available at: [REDACTED]



Site Details:

GNRSP

Client Ref: GNRSP
Report Ref: GSIP-2024-16448-21123_6_LS_4_1
Grid Ref: 473609, 356344

Map Name: National Grid

Map date: 1992

Scale: 1:2,500

Printed at: 1:2,500




Surveyed 1992
Revised 1992
Edition N/A
Copyright 1992
Levelled N/A

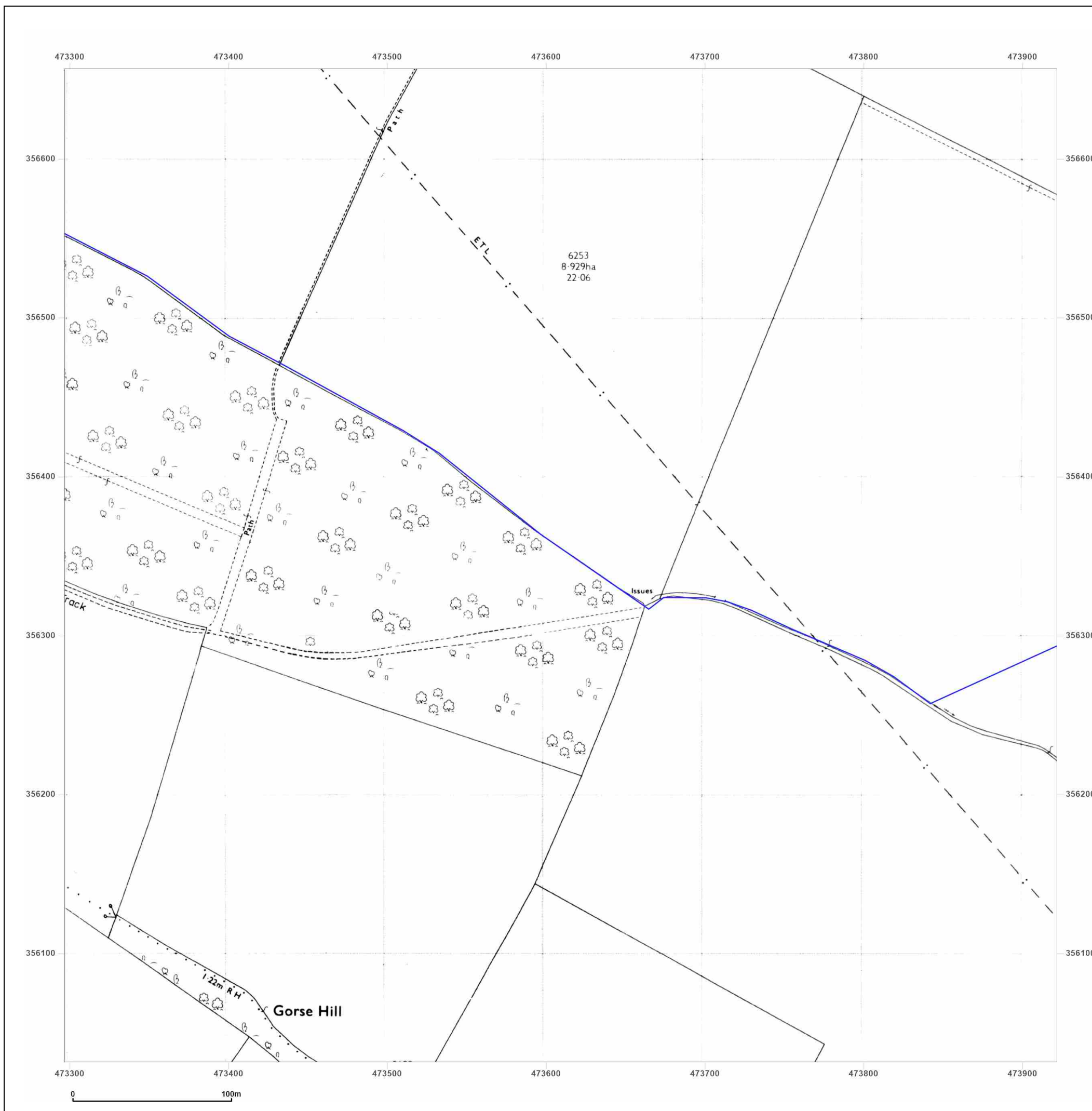


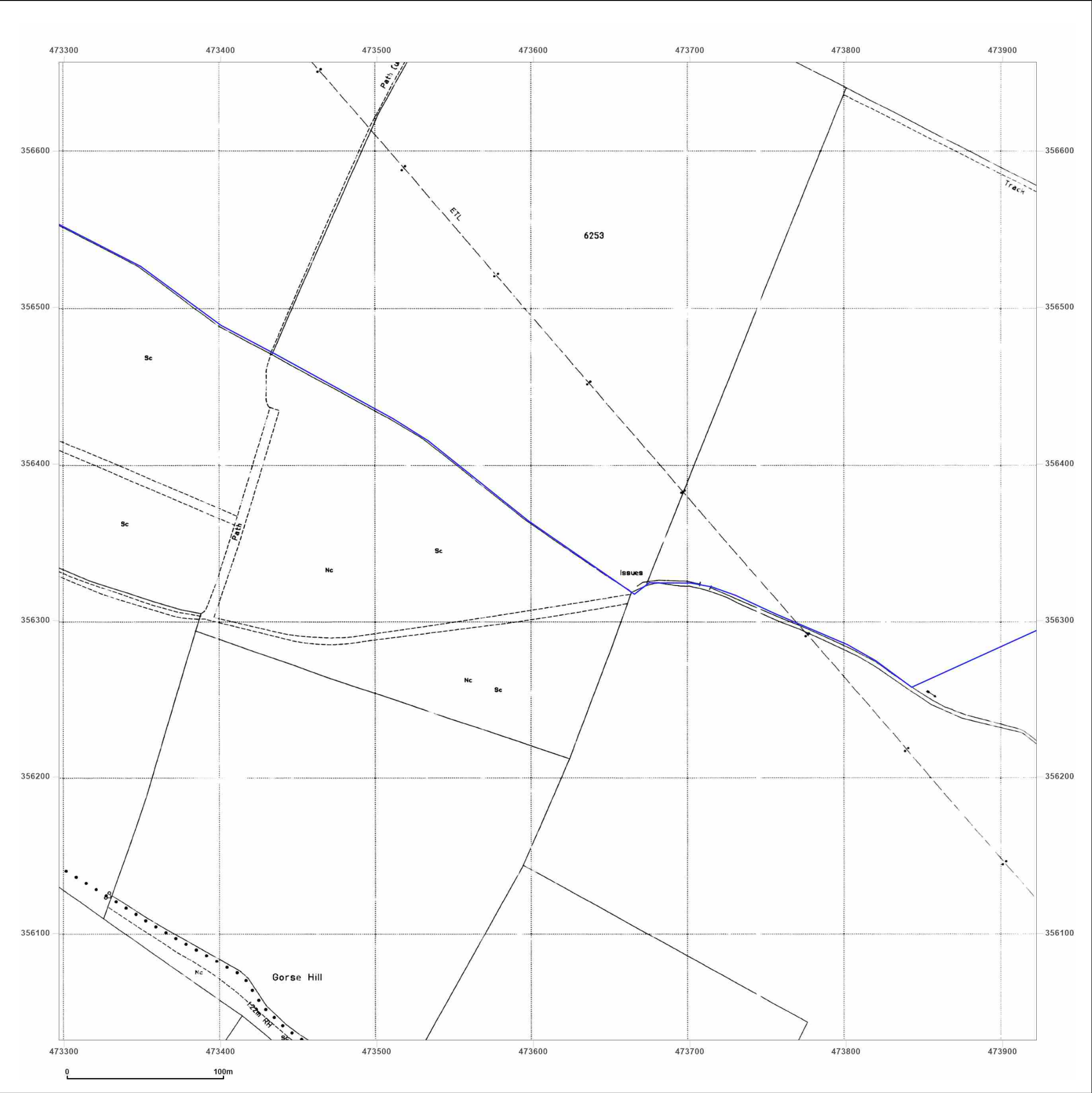
Produced by
Groundsure Insights
T: 08444 159000
E: info@groundsure.com
W: 

© Crown copyright and database rights 2024 Ordnance Survey 100035207

Production date: 24 October 2024

Map legend available at:






Site Details:

GNRSP

Client Ref: GNRSP
Report Ref: GSIP-2024-16448-21123_6_LS_4_1
Grid Ref: 473609, 356344

Map Name: National Grid

Map date: 1994

Scale: 1:2,500

Printed at: 1:2,500



Surveyed N/A
Revised N/A
Edition N/A
Copyright 1994
Levelled N/A




Produced by
Groundsure Insights
T: 08444 159000
E: info@groundsure.com
W: [REDACTED]

© Crown copyright and database rights 2024 Ordnance Survey 100035207

Production date: 24 October 2024

Map legend available at:
[REDACTED]



Site Details:

GNRSP


Client Ref: GNRSP
Report Ref: GSIP-2024-16448-21123_6_LS_4_2
Grid Ref: 473609, 356970

Map Name: County Series

Map date: 1885

Scale: 1:2,500

Printed at: 1:2,500



Surveyed 1885
Revised 1885
Edition N/A
Copyright N/A
Levelled N/A




Produced by
Groundsure Insights
T: 08444 159000
E: info@groundsure.com
W: www.groundsure.com

© Crown copyright and database rights 2024 Ordnance Survey 100035207

Production date: 24 October 2024

Map legend available at:



Site Details:

GNRSP


Client Ref: GNRSP
Report Ref: GSIP-2024-16448-21123_6_LS_4_2
Grid Ref: 473609, 356970

Map Name: County Series

Map date: 1900

Scale: 1:2,500

Printed at: 1:2,500



Surveyed 1900
Revised 1900
Edition N/A
Copyright N/A
Levelled N/A



Produced by
Groundsure Insights
T: 08444 159000
E: info@groundsure.com
W: [REDACTED]

© Crown copyright and database rights 2024 Ordnance Survey 100035207

Production date: 24 October 2024

Map legend available at:
[REDACTED]

Site Details:

GNRSP

Client Ref: GNRSP
Report Ref: GSIP-2024-16448-21123_6_LS_4_2
Grid Ref: 473609, 356970

Map Name: County Series

Map date: 1919

Scale: 1:2,500

Printed at: 1:2,500



Surveyed 1919
Revised 1919
Edition N/A
Copyright N/A
Levelled N/A

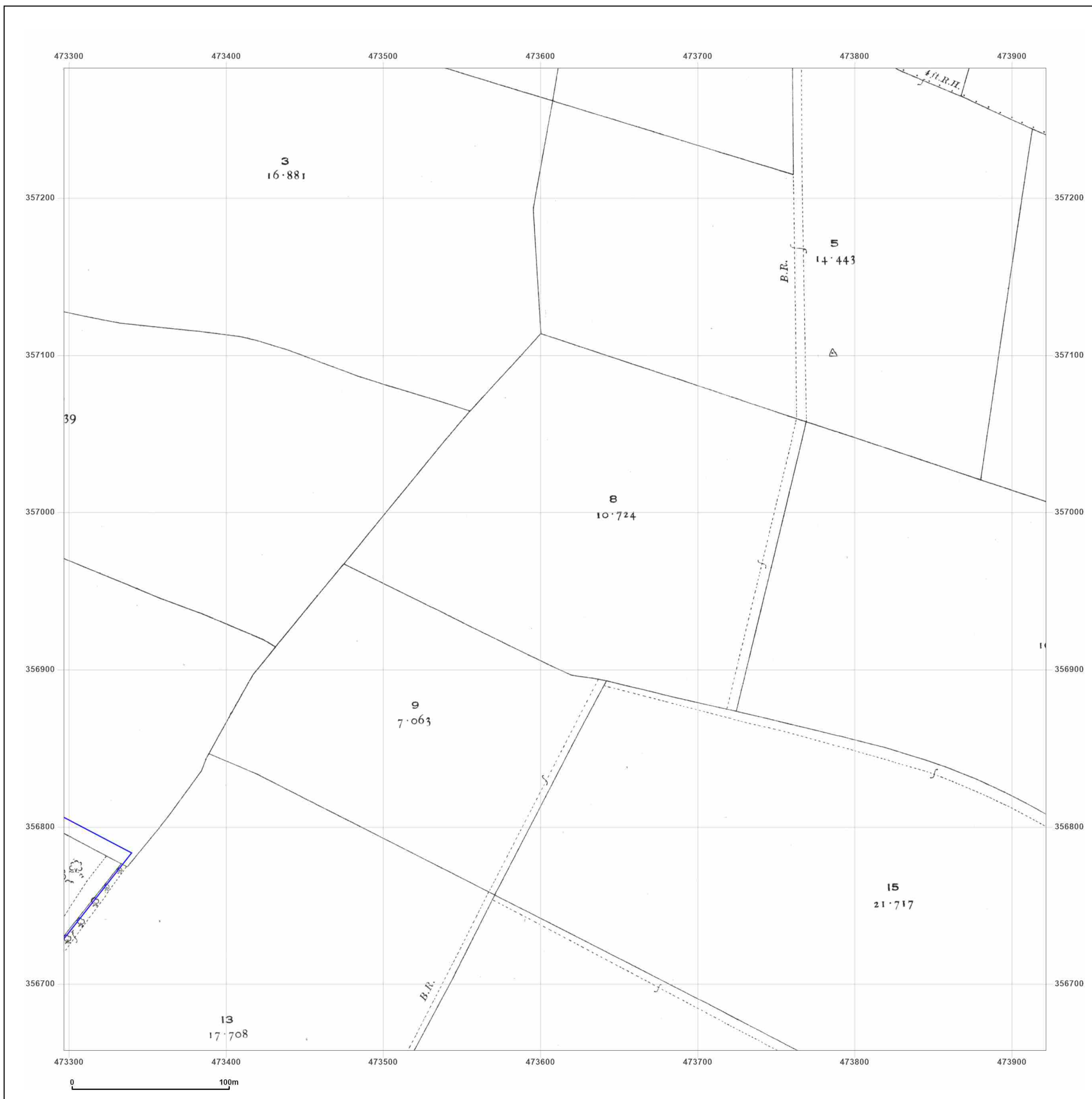


Produced by
Groundsure Insights
T: 08444 159000
E: info@groundsure.com
W: [REDACTED]

© Crown copyright and database rights 2024 Ordnance Survey 100035207

Production date: 24 October 2024

Map legend available at: [REDACTED]



Site Details:

GNRSP

Client Ref:

GNRSP

Report Ref:

GSIP-2024-16448-21123_6_LS_4_2

Grid Ref:

473609, 356970

Map Name:

National Grid

Map date:

1970-1971

Scale:

1:2,500

Printed at:

1:2,500

N

W

E

S

Surveyed N/A

Revised N/A

Edition N/A

Copyright N/A

Levelled N/A

Surveyed N/A

Revised N/A

Edition N/A

Copyright N/A

Levelled N/A

Powered by



Produced by

Groundsure Insights

T: 08444 159000

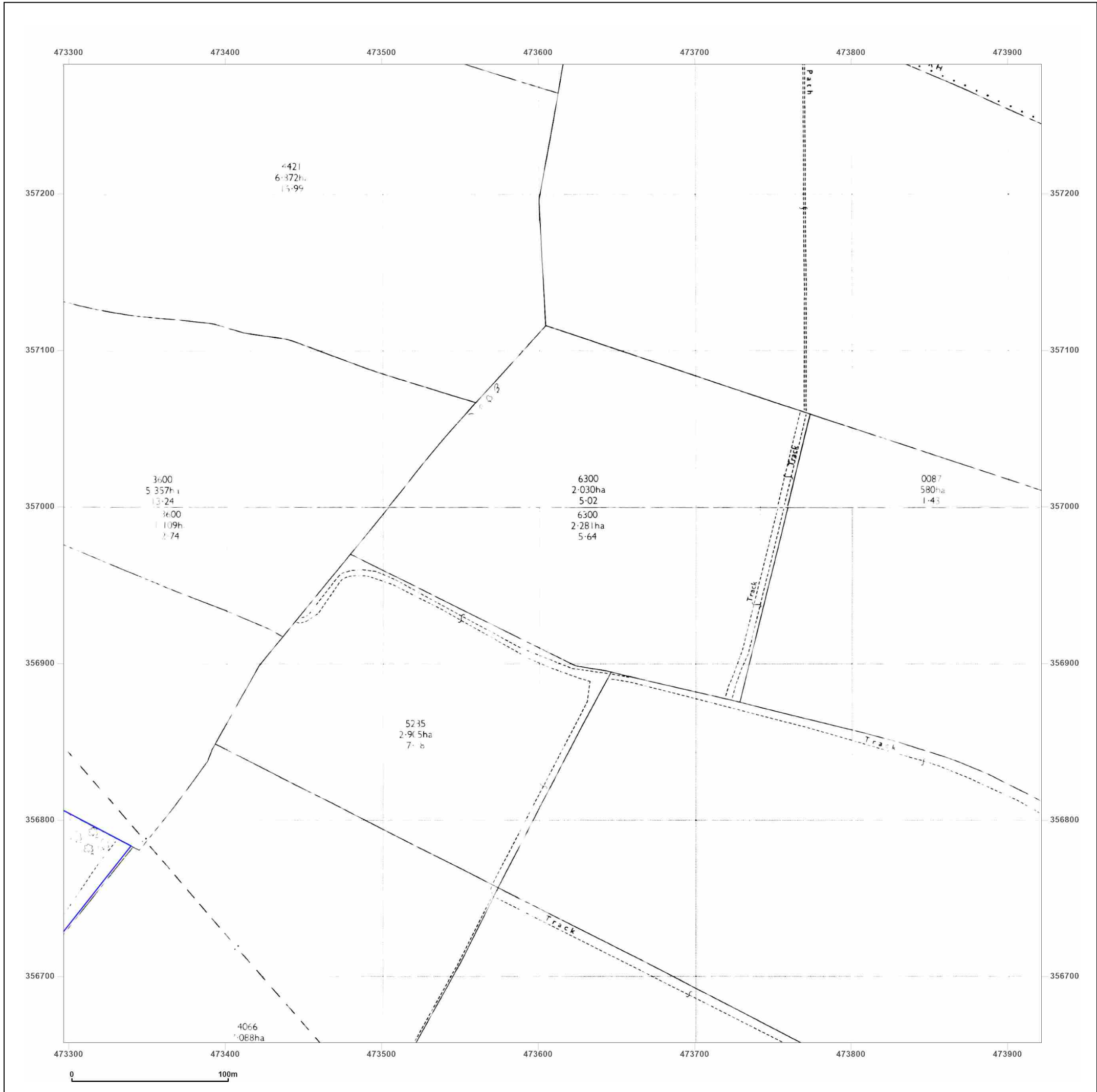
E: info@groundsure.com

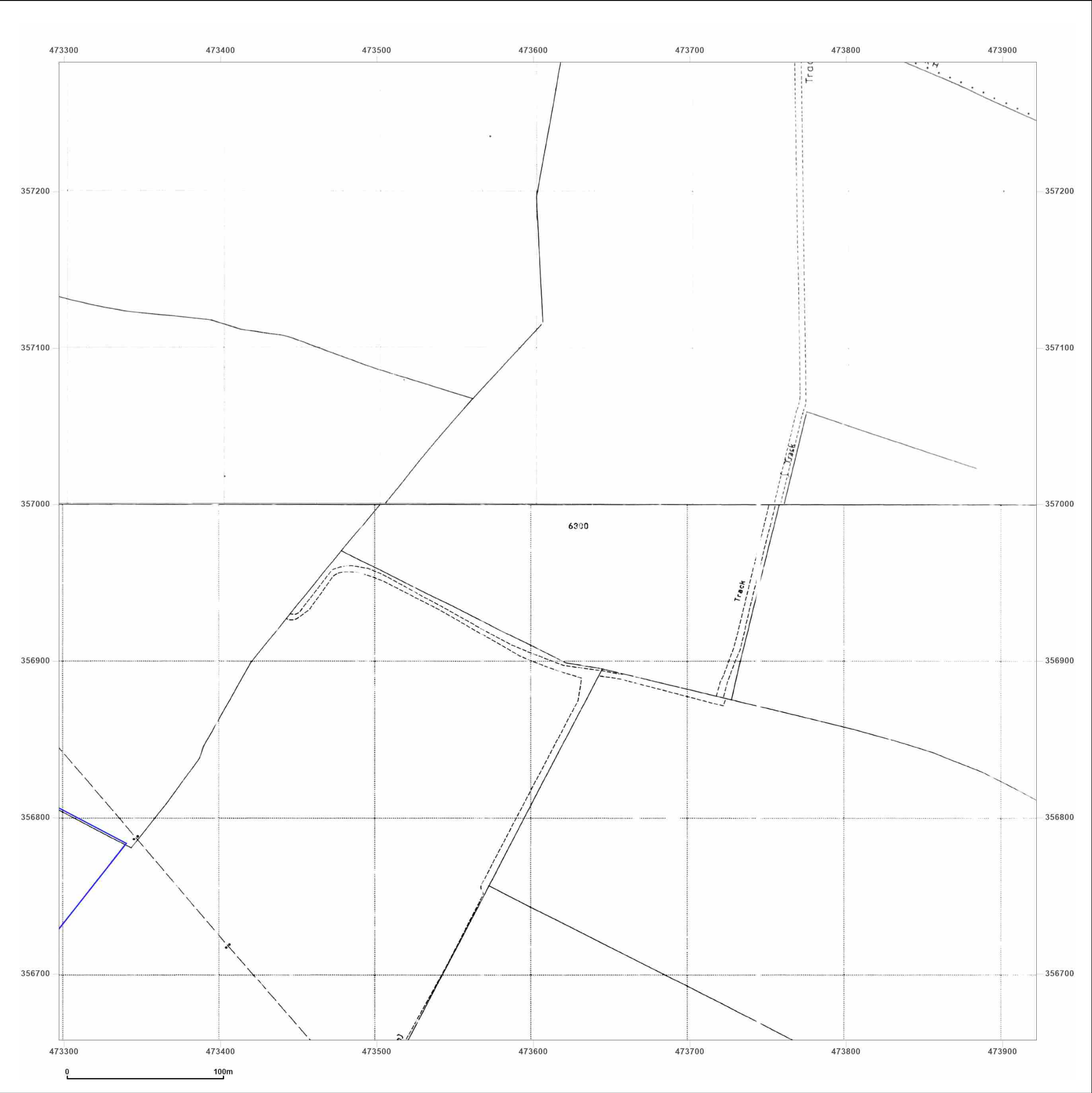
W:

© Crown copyright and database rights 2024 Ordnance Survey 100035207

Production date: 24 October 2024

Map legend available at:






Site Details:
GNRSP


Client Ref: GNRSP
Report Ref: GSIP-2024-16448-21123_6_LS_4_2
Grid Ref: 473609, 356970

Map Name: National Grid
Map date: 1991-1994
Scale: 1:2,500
Printed at: 1:2,500



Surveyed N/A
Revised N/A
Edition N/A
Copyright 1991
Levelled N/A

Surveyed N/A
Revised N/A
Edition N/A
Copyright 1994
Levelled N/A

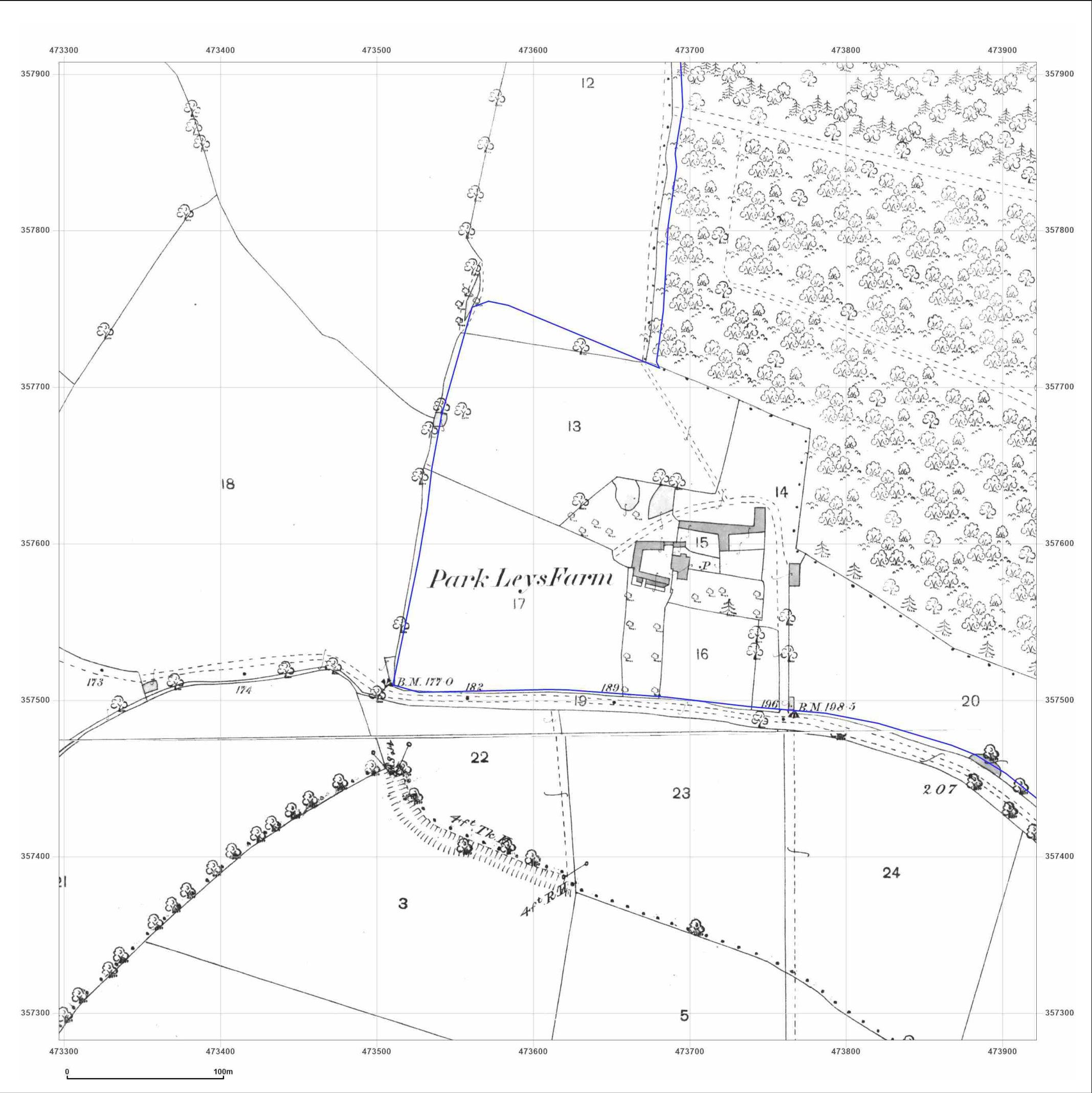


Produced by
Groundsure Insights
T: 08444 159000
E: info@groundsure.com
W:

© Crown copyright and database rights 2024 Ordnance Survey 100035207

Production date: 24 October 2024

Map legend available at:



Site Details:

GNRSP

Client Ref: GNRSP
Report Ref: GSIP-2024-16448-21123_6_LS_4_3
Grid Ref: 473609, 357595

Map Name: County Series

Map date: 1885

Scale: 1:2,500

Printed at: 1:2,500



Surveyed 1885
Revised 1885
Edition N/A
Copyright N/A
Levelled N/A

Surveyed 1885
Revised 1885
Edition N/A
Copyright N/A
Levelled N/A



Produced by
Groundsure Insights
T: 08444 159000
E: info@groundsure.com
W: [REDACTED]

© Crown copyright and database rights 2024 Ordnance Survey 100035207

Production date: 24 October 2024

Map legend available at:
[REDACTED]

Site Details:

GNRSP

Client Ref: GNRSP
Report Ref: GSIP-2024-16448-21123_6_LS_4_3
Grid Ref: 473609, 357595

Map Name: County Series

Map date: 1900

Scale: 1:2,500

Printed at: 1:2,500



Surveyed 1900
 Revised 1900
 Edition N/A
 Copyright N/A
 Levelled N/A

Surveyed 1900
 Revised 1900
 Edition N/A
 Copyright N/A
 Levelled N/A

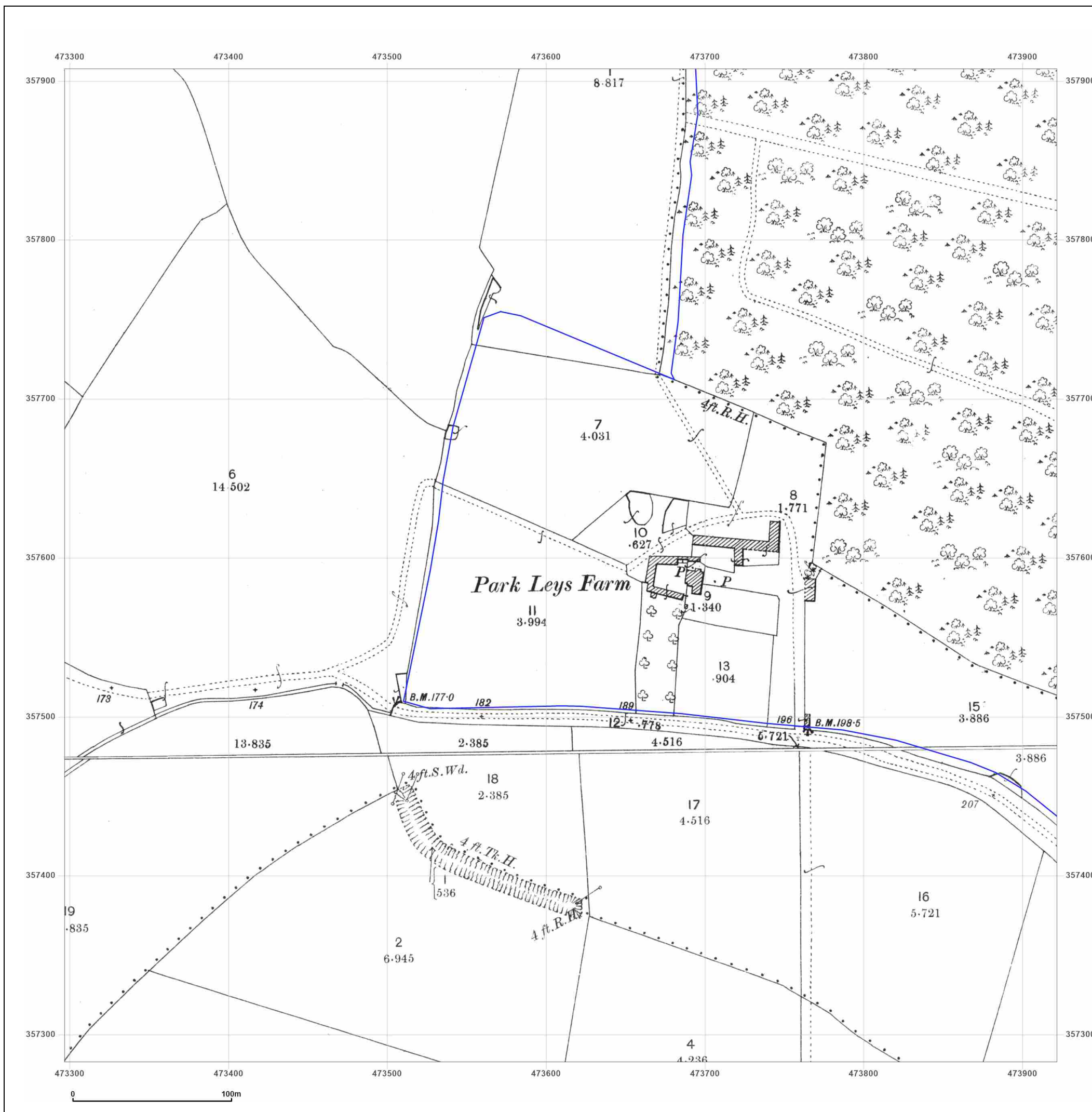


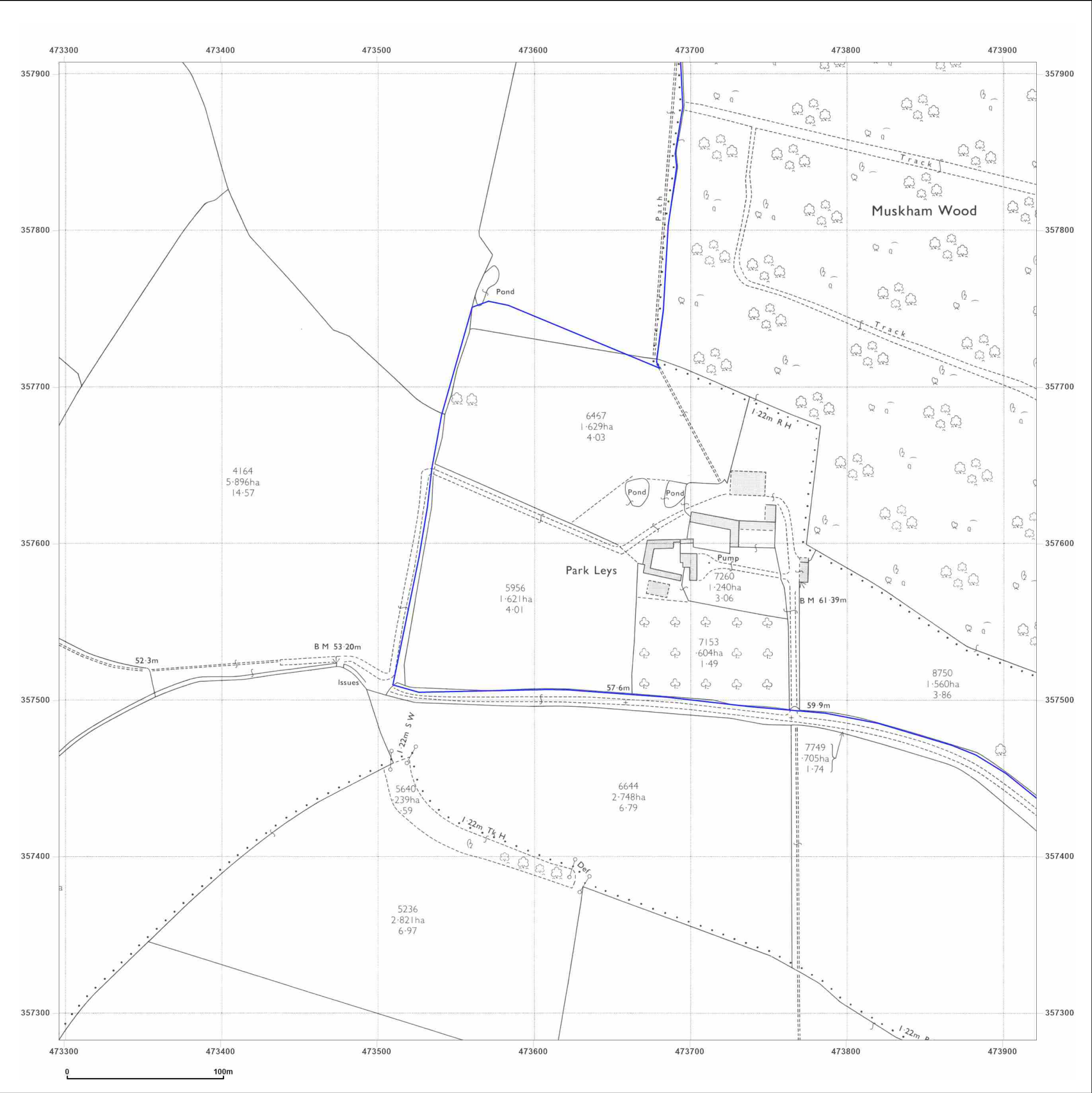
Produced by
 Groundsure Insights
 T: 08444 159000
 E: info@groundsure.com
 W: [REDACTED]

© Crown copyright and database rights 2024 Ordnance Survey 100035207

Production date: 24 October 2024

Map legend available at: [REDACTED]





Site Details:

GNRSP

Client Ref: GNRSP
Report Ref: GSIP-2024-16448-21123_6_LS_4_3
Grid Ref: 473609, 357595

Map Name: National Grid

Map date: 1971


Scale: 1:2,500

Printed at: 1:2,500




Surveyed 1969
Revised 1969
Edition N/A
Copyright 1971
Levelled 1966

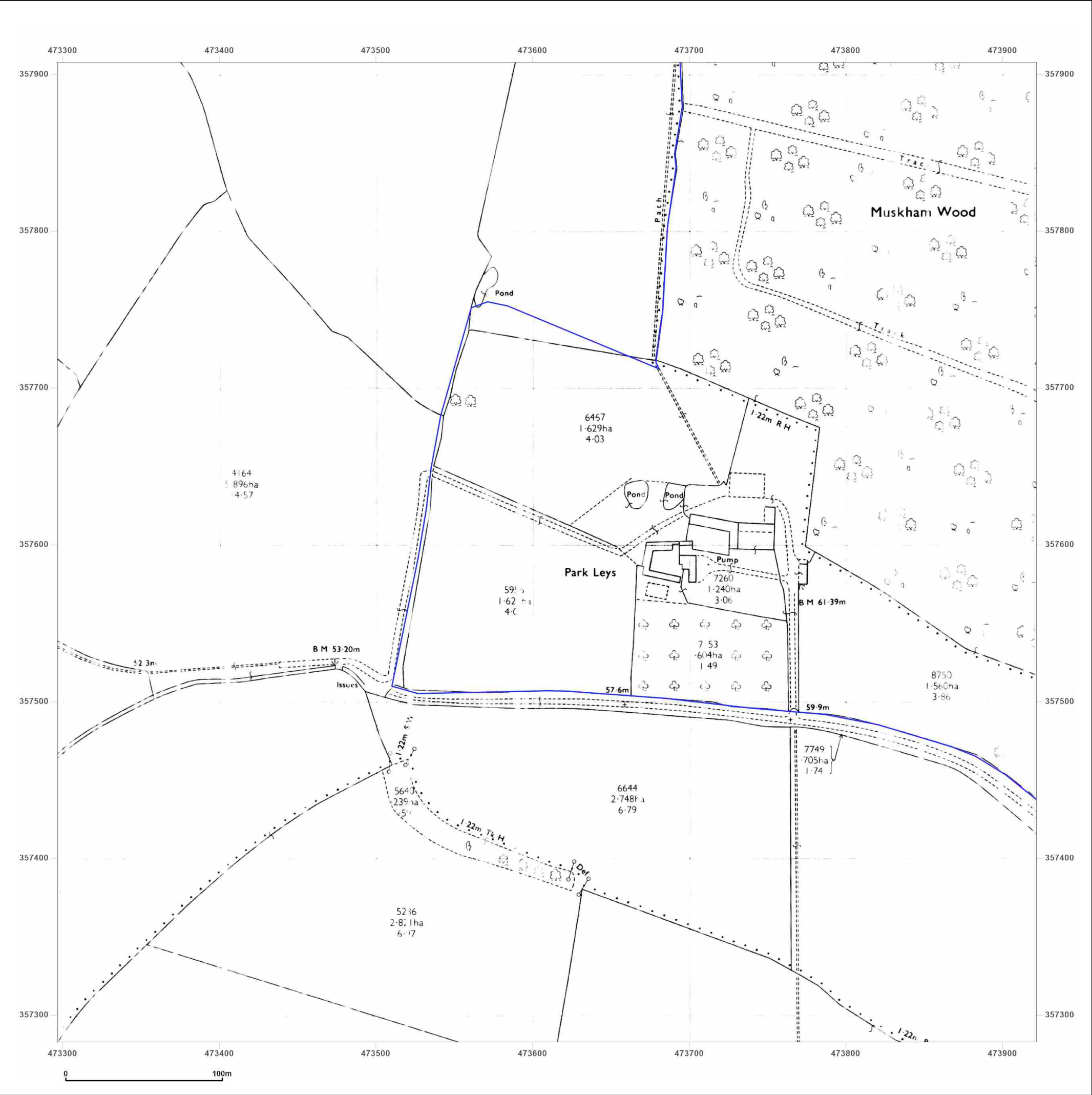


Produced by
Groundsure Insights
T: 08444 159000
E: info@groundsure.com
W: 

© Crown copyright and database rights 2024 Ordnance Survey 100035207

Production date: 24 October 2024

Map legend available at: 



Site Details:

GNRSP

Client Ref: GNRSP
Report Ref: GSIP-2024-16448-21123_6_LS_4_3
Grid Ref: 473609, 357595

Map Name: National Grid

Map date: 1971

Scale: 1:2,500

Printed at: 1:2,500




Surveyed N/A
Revised N/A
Edition N/A
Copyright N/A
Levelled N/A

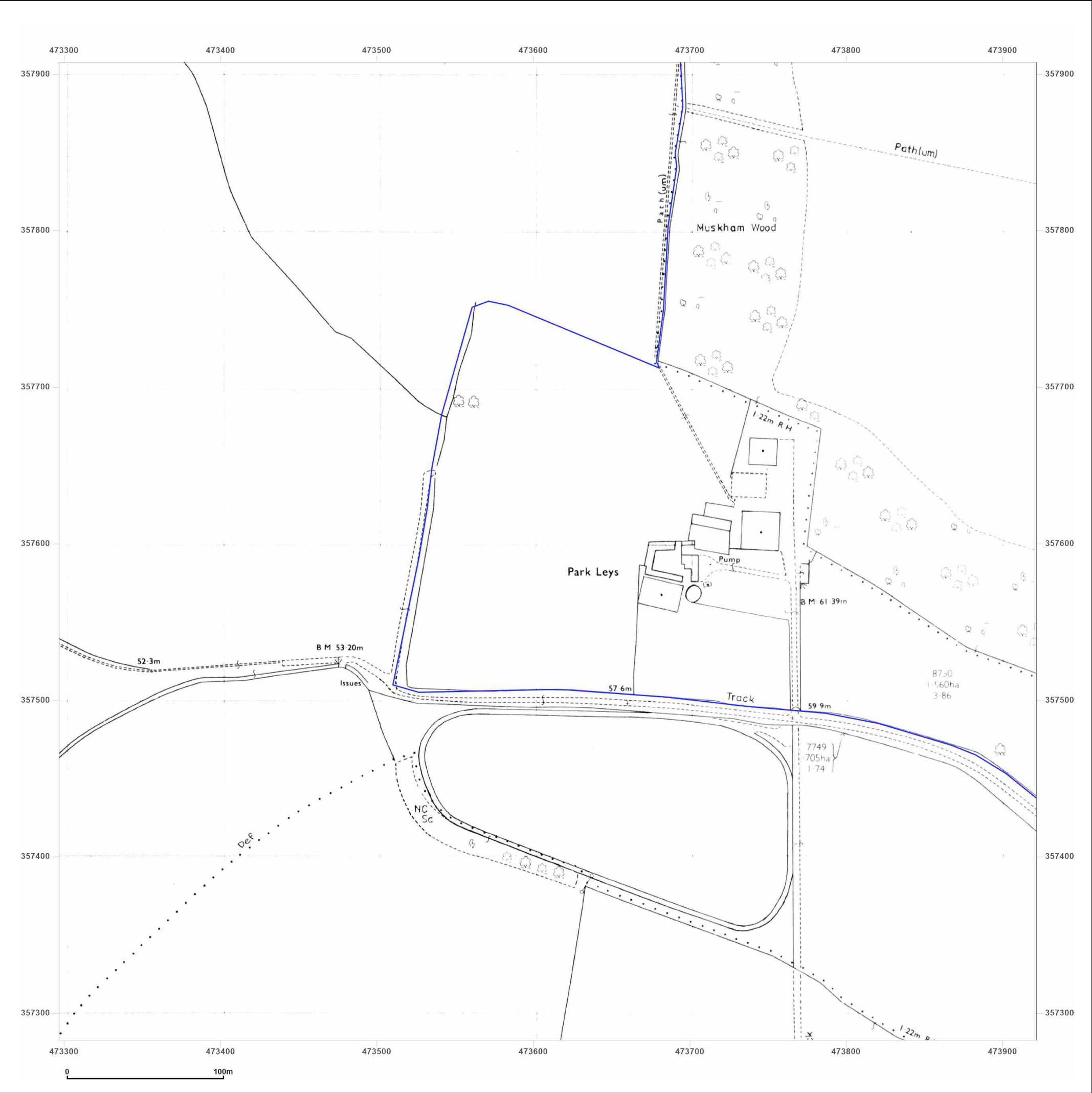


Produced by
Groundsure Insights
T: 08444 159000
E: info@groundsure.com
W: 

© Crown copyright and database rights 2024 Ordnance Survey 100035207

Production date: 24 October 2024

Map legend available at: 



Site Details:

GNRSP

Client Ref: GNRSP
Report Ref: GSIP-2024-16448-21123_6_LS_4_3
Grid Ref: 473609, 357595

Map Name: National Grid

Map date: 1991

Scale: 1:2,500

Printed at: 1:2,500




Surveyed N/A
Revised N/A
Edition N/A
Copyright 1991
Levelled N/A

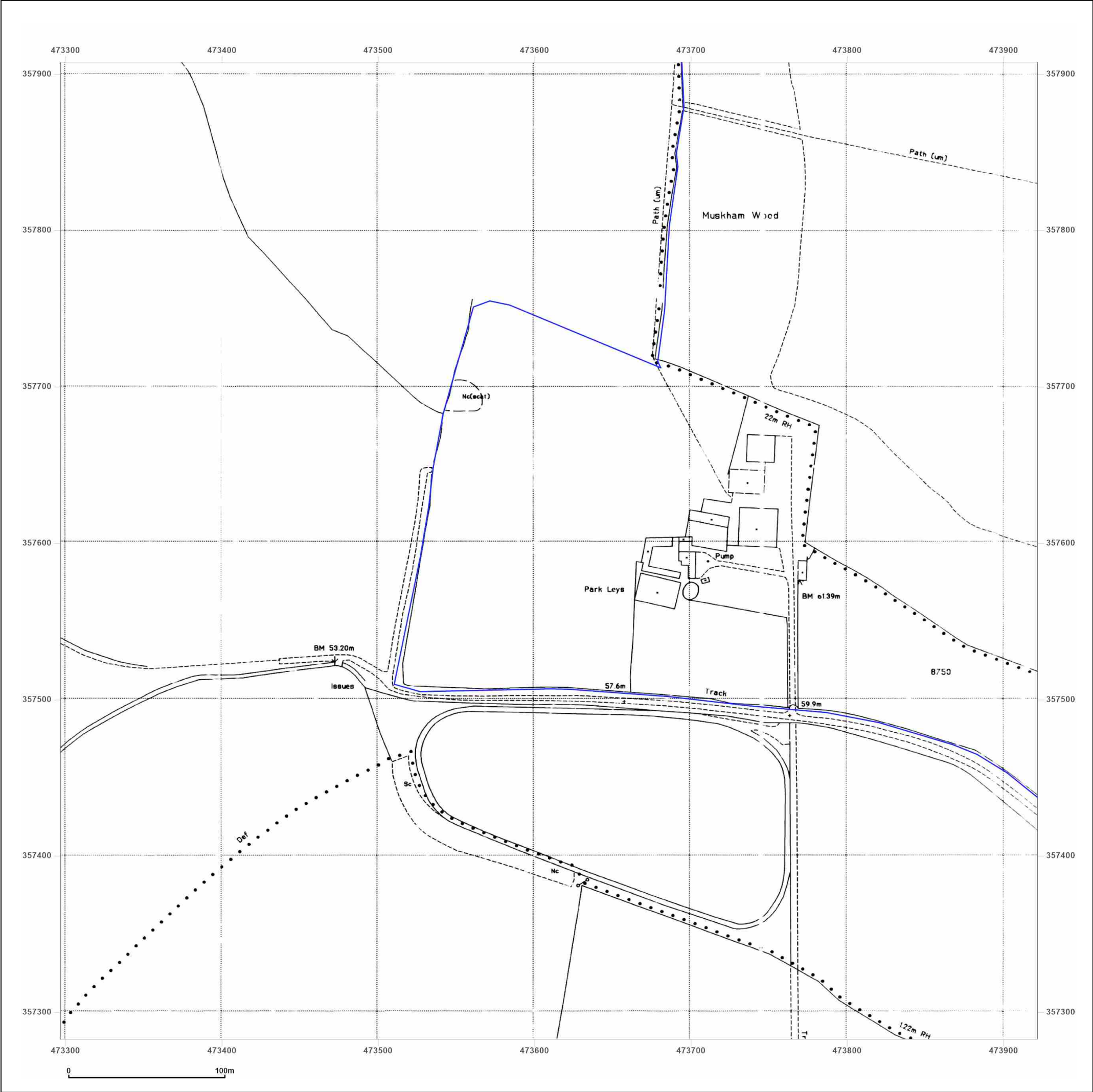


Produced by
Groundsure Insights
T: 08444 159000
E: info@groundsure.com
W: 

© Crown copyright and database rights 2024 Ordnance Survey 100035207

Production date: 24 October 2024

Map legend available at: 



Site Details:

GNRSP

Client Ref: GNRSP
Report Ref: GSIP-2024-16448-21123_6_LS_4_3
Grid Ref: 473609, 357595

Map Name: National Grid

Map date: 1994

Scale: 1:2,500

Printed at: 1:2,500



Surveyed N/A
Revised N/A
Edition N/A
Copyright 1994
Levelled N/A

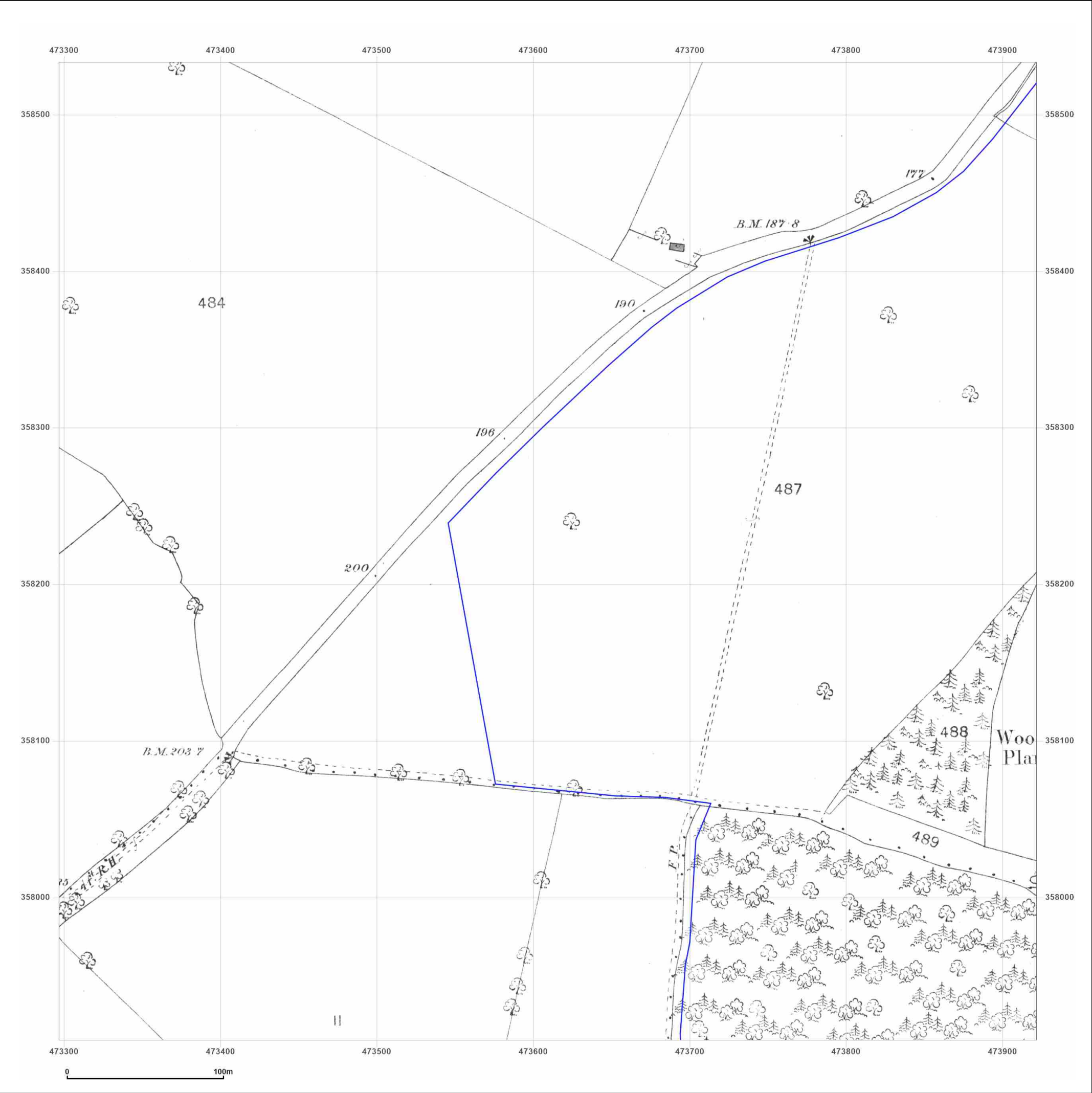


Produced by
Groundsure Insights
T: 08444 159000
E: info@groundsure.com
W: www.groundsure.com

© Crown copyright and database rights 2024 Ordnance Survey 100035207

Production date: 24 October 2024

Map legend available at:





Site Details:

GNRSP

Client Ref: GNRSP
Report Ref: GSIP-2024-16448-21123_6_LS_4_4
Grid Ref: 473609, 358221

Map Name: County Series
Map date: 1885
Scale: 1:2,500
Printed at: 1:2,500





Surveyed 1885
Revised 1885
Edition N/A
Copyright N/A
Levelled N/A

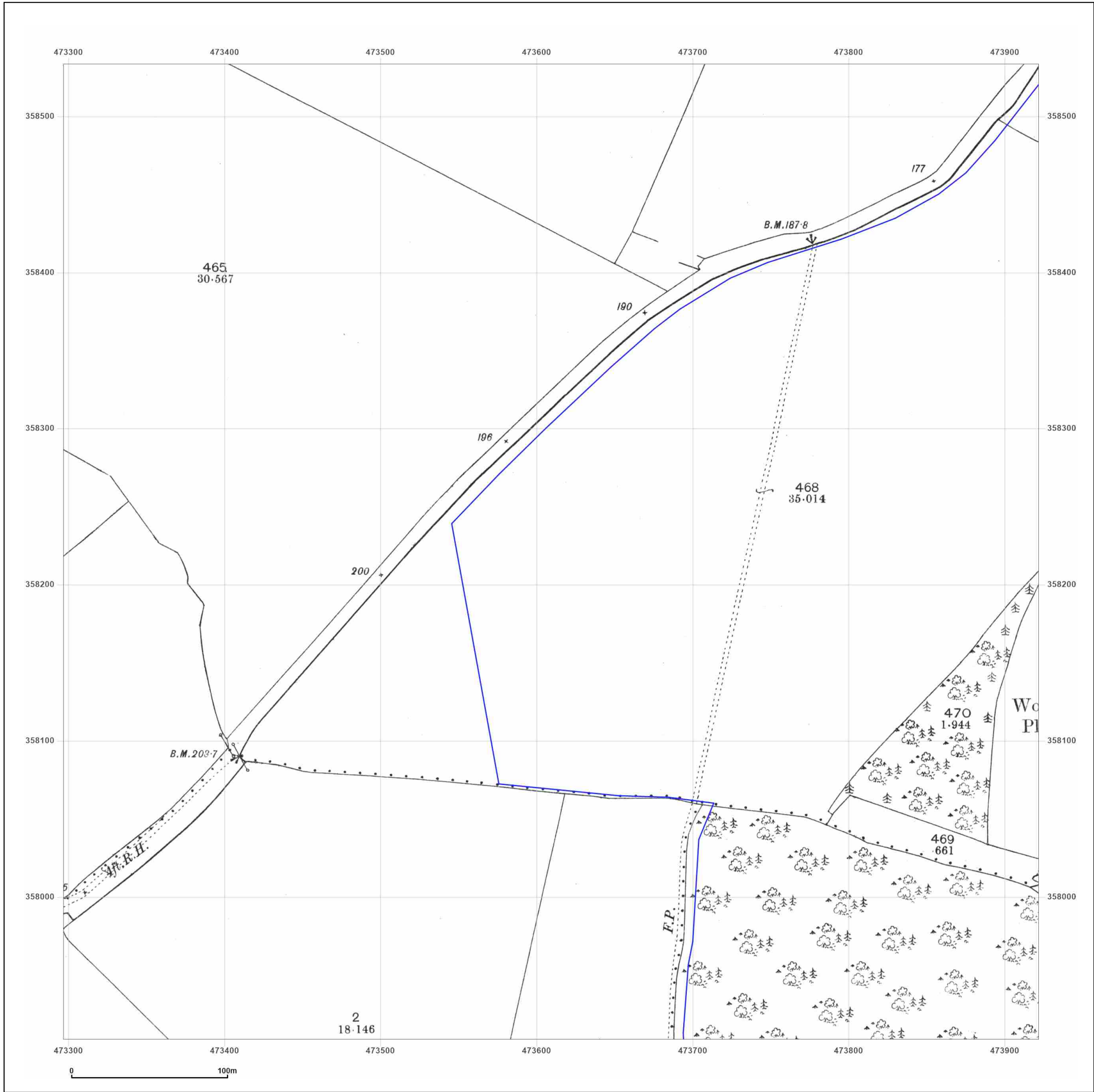


Produced by
Groundsure Insights
T: 08444 159000
E: info@groundsure.com
W: [REDACTED]

© Crown copyright and database rights 2024 Ordnance Survey 100035207

Production date: 24 October 2024


Map legend available at:
[REDACTED]




Site Details:
GNRSP

Client Ref: GNRSP
Report Ref: GSIP-2024-16448-21123_6_LS_4_4
Grid Ref: 473609, 358221


Map Name: County Series
Map date: 1900
Scale: 1:2,500
Printed at: 1:2,500





Surveyed 1900
Revised 1900
Edition N/A
Copyright N/A
Levelled N/A



Produced by
Groundsure Insights
T: 08444 159000
E: info@groundsure.com
W: 

© Crown copyright and database rights 2024 Ordnance Survey 100035207

Production date: 24 October 2024

Map legend available at: 

Site Details:

GNRSP

Client Ref: GNRSP
Report Ref: GSIP-2024-16448-21123_6_LS_4_4
Grid Ref: 473609, 358221

Map Name: County Series

Map date: 1919

Scale: 1:2,500

Printed at: 1:2,500




Surveyed 1919
Revised 1919
Edition N/A
Copyright N/A
Levelled N/A

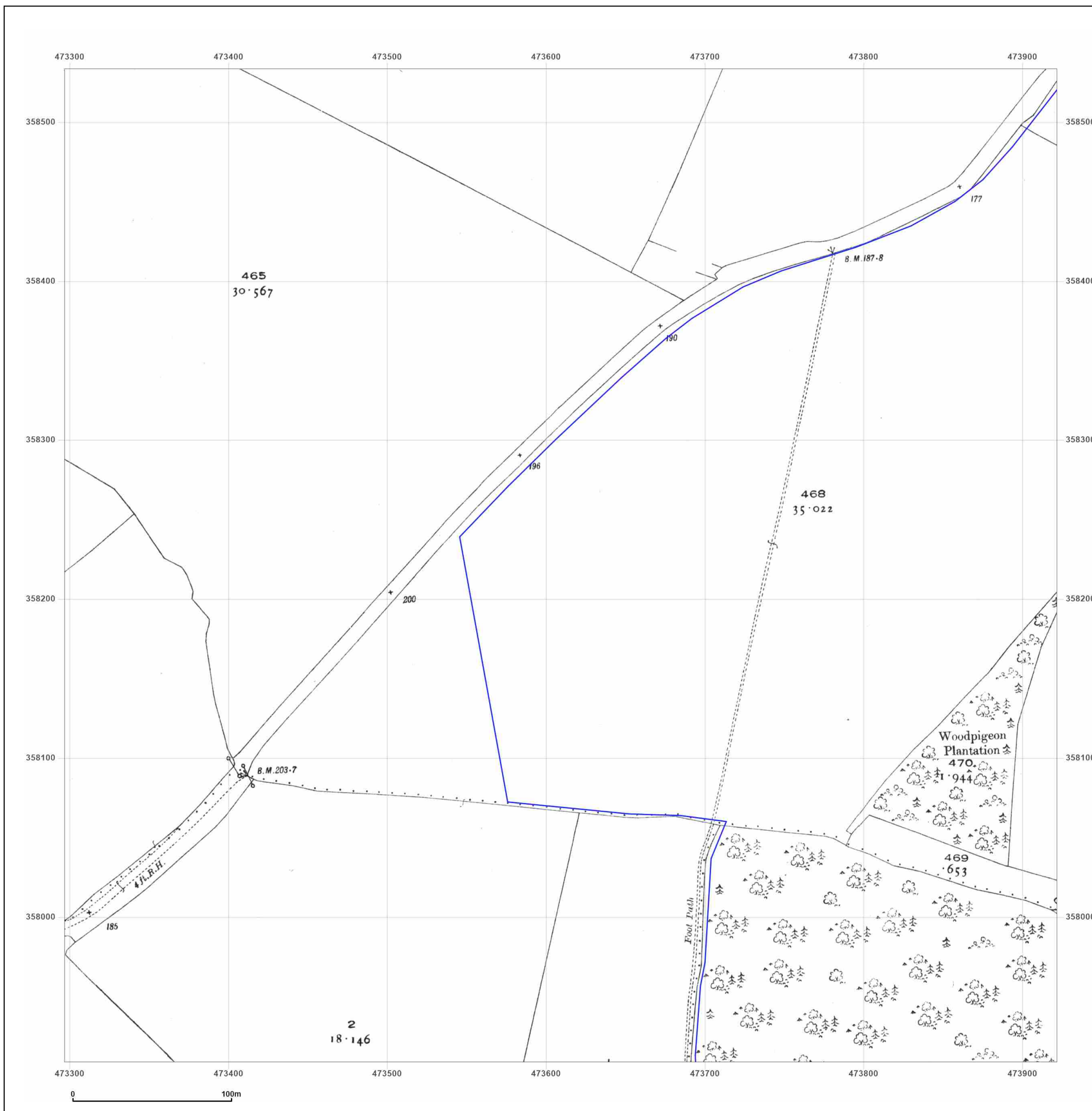


Produced by
Groundsure Insights
T: 08444 159000
E: info@groundsure.com
W: 

© Crown copyright and database rights 2024 Ordnance Survey 100035207

Production date: 24 October 2024

Map legend available at: 



Site Details:

GNRSP

Client Ref: GNRSP
Report Ref: GSIP-2024-16448-21123_6_LS_4_4
Grid Ref: 473609, 358221

Map Name: National Grid

Map date: 1970-1971

Scale: 1:2,500

Printed at: 1:2,500



Surveyed 1969
Revised 1969
Edition N/A
Copyright 1970
Levelled 1966

Surveyed 1969
Revised 1969
Edition N/A
Copyright 1971
Levelled 1966

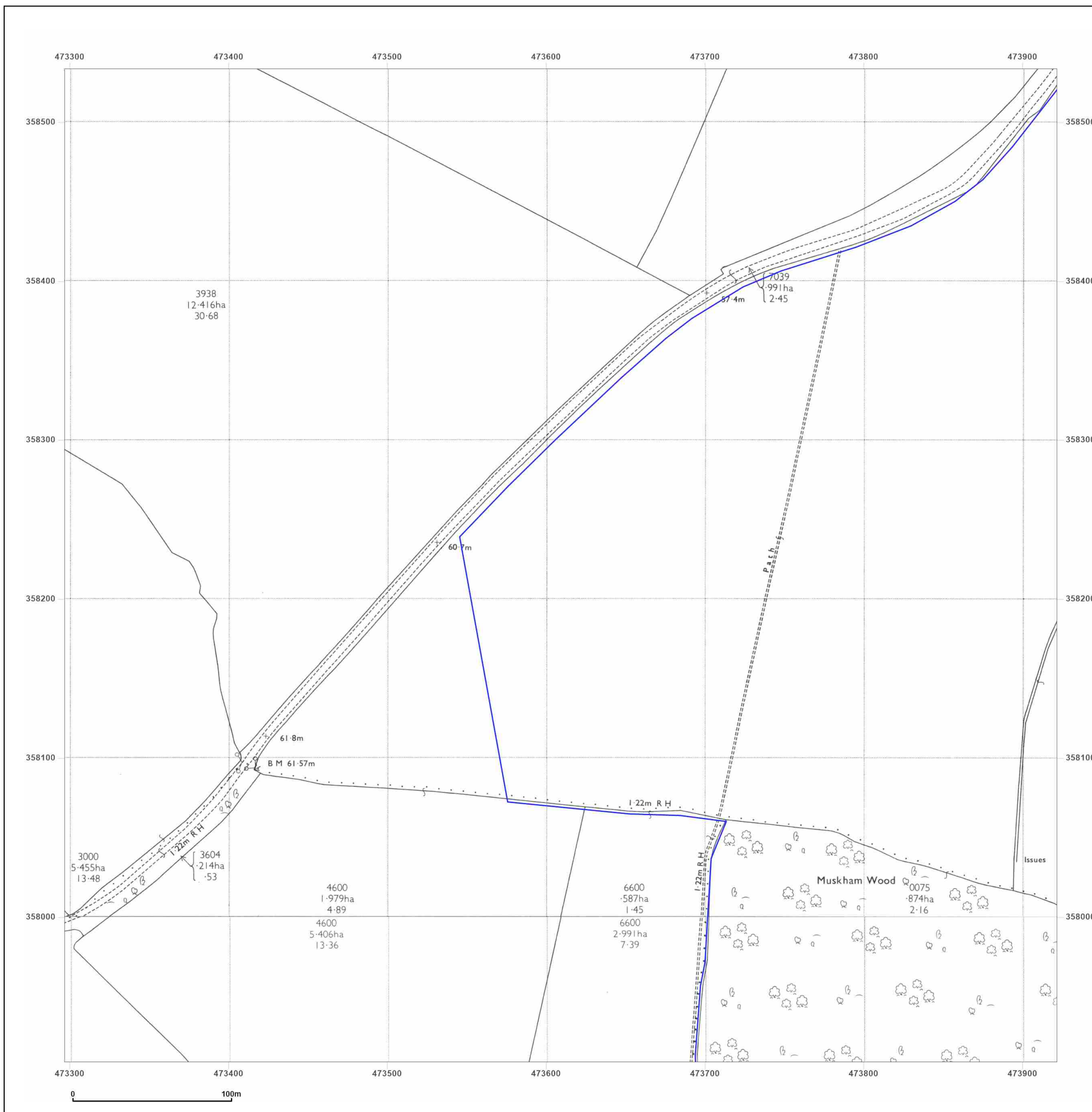


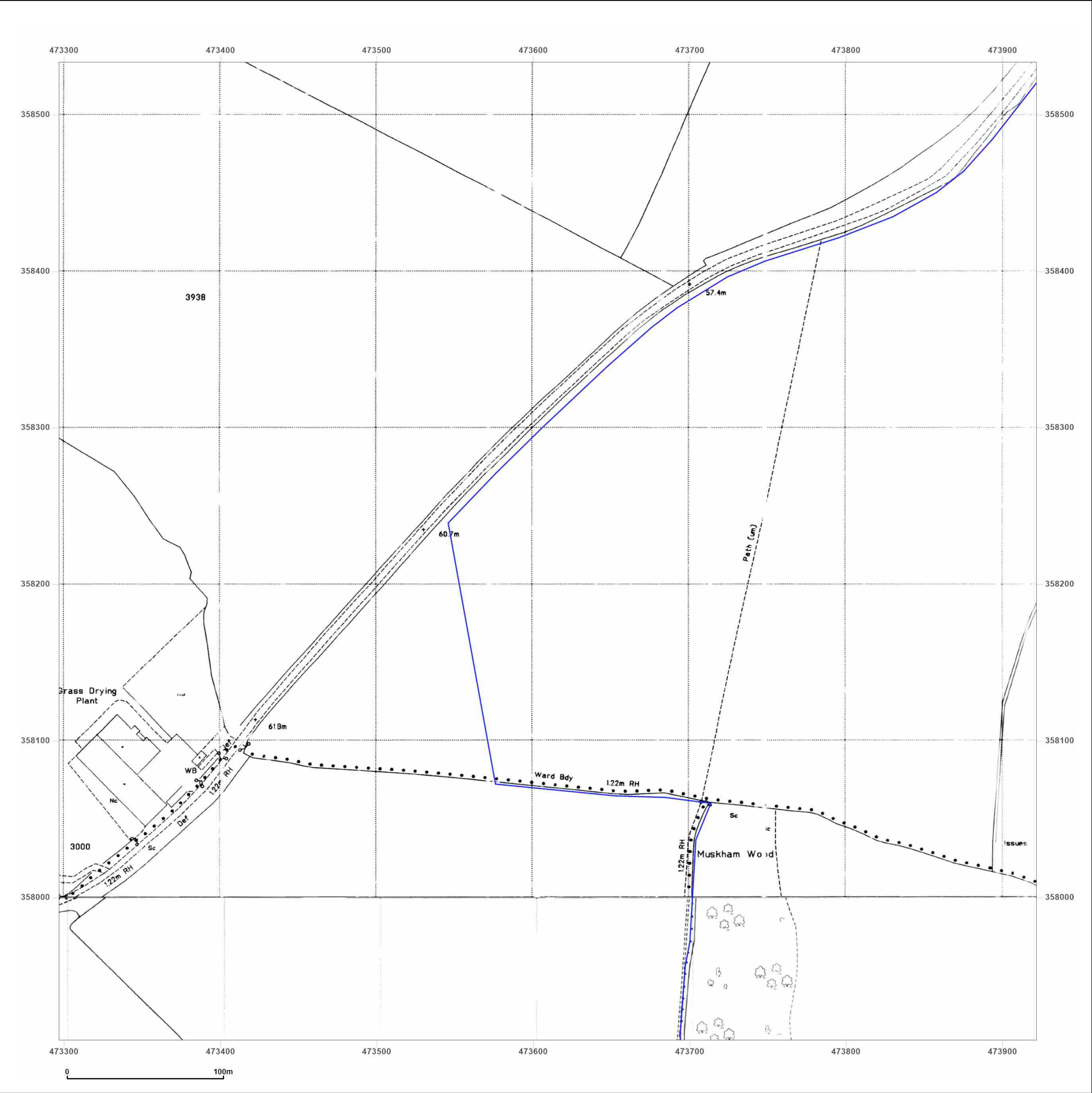
Produced by
Groundsure Insights
T: 08444 159000
E: info@groundsure.com
W: XXXXXXXXXX

© Crown copyright and database rights 2024 Ordnance Survey 100035207

Production date: 24 October 2024

Map legend available at: XXXXXXXXXX





Site Details:

GNRSP

Client Ref:

GNRSP

Report Ref:

GSIP-2024-16448-21123_6_LS_4_4

Grid Ref:

473609, 358221

Map Name:

National Grid

Map date:


1991-1994

Scale:

1:2,500


Printed at:

1:2,500



Surveyed N/A
Revised N/A
Edition N/A
Copyright 1994
Levelled N/A

Surveyed N/A
Revised N/A
Edition N/A
Copyright 1991
Levelled N/A




Produced by

Groundsure Insights

T: 08444 159000

E: info@groundsure.com

W: 

© Crown copyright and database rights 2024 Ordnance Survey 100035207

Production date: 24 October 2024

Map legend available at: 

Site Details:

GNRSP

Client Ref: GNRSP
Report Ref: GSIP-2024-16448-21123_6_LS_4_5
Grid Ref: 473609, 358846

Map Name: County Series

Map date: 1885-1886

Scale: 1:2,500

Printed at: 1:2,500



Surveyed 1886
Revised 1886
Edition N/A
Copyright N/A
Levelled N/A

Surveyed 1885
Revised 1885
Edition N/A
Copyright N/A
Levelled N/A

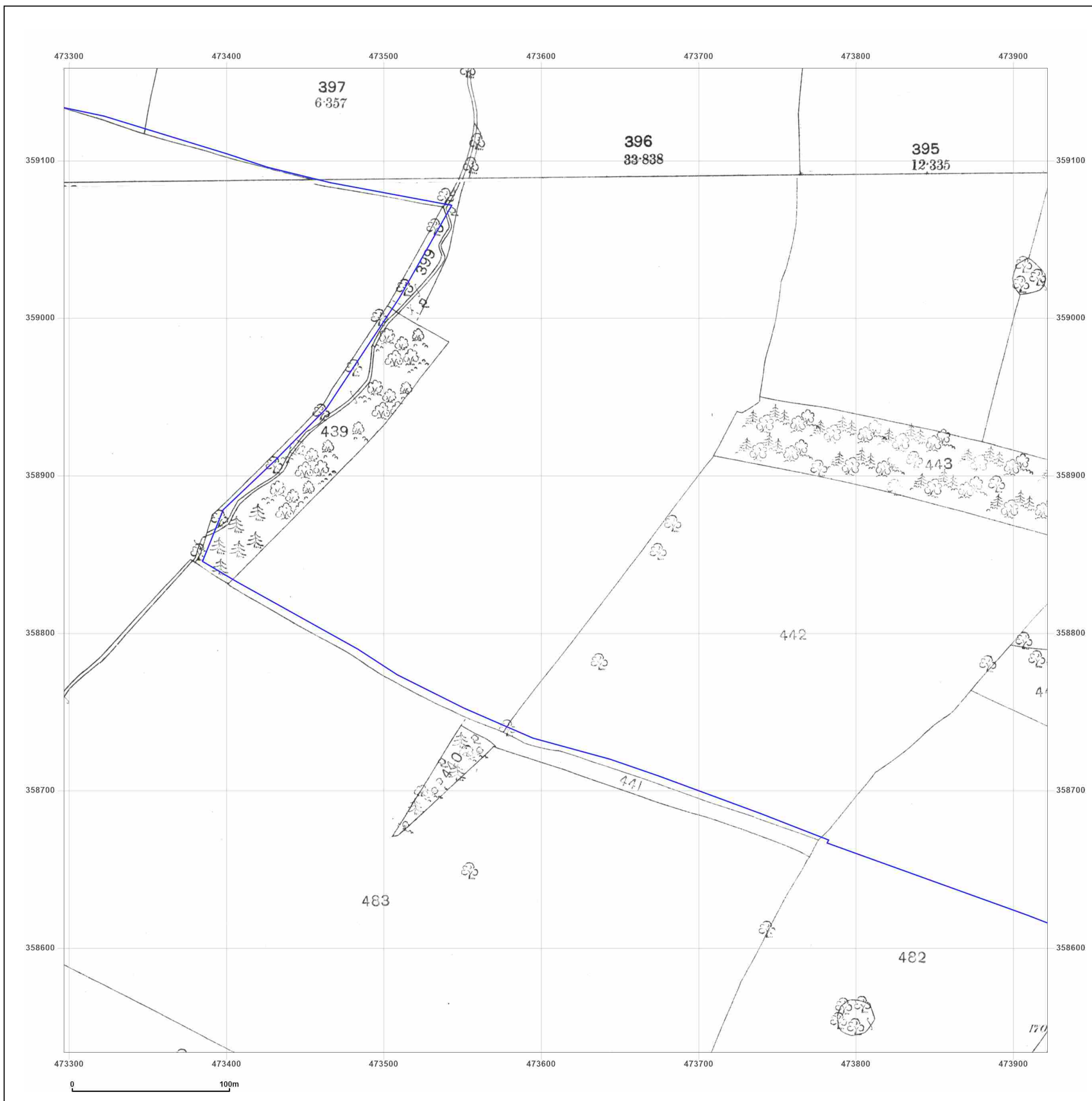


Produced by
Groundsure Insights
T: 08444 159000
E: info@groundsure.com
W: www.groundsure.com

© Crown copyright and database rights 2024 Ordnance Survey 100035207

Production date: 24 October 2024

Map legend available at:



Site Details:

GNRSP

Client Ref: GNRSP
Report Ref: GSIP-2024-16448-21123_6_LS_4_5
Grid Ref: 473609, 358846

Map Name: County Series

Map date: 1900

Scale: 1:2,500

Printed at: 1:2,500



Surveyed 1900
Revised 1900
Edition N/A
Copyright N/A
Levelled N/A

Surveyed 1900
Revised 1900
Edition N/A
Copyright N/A
Levelled N/A

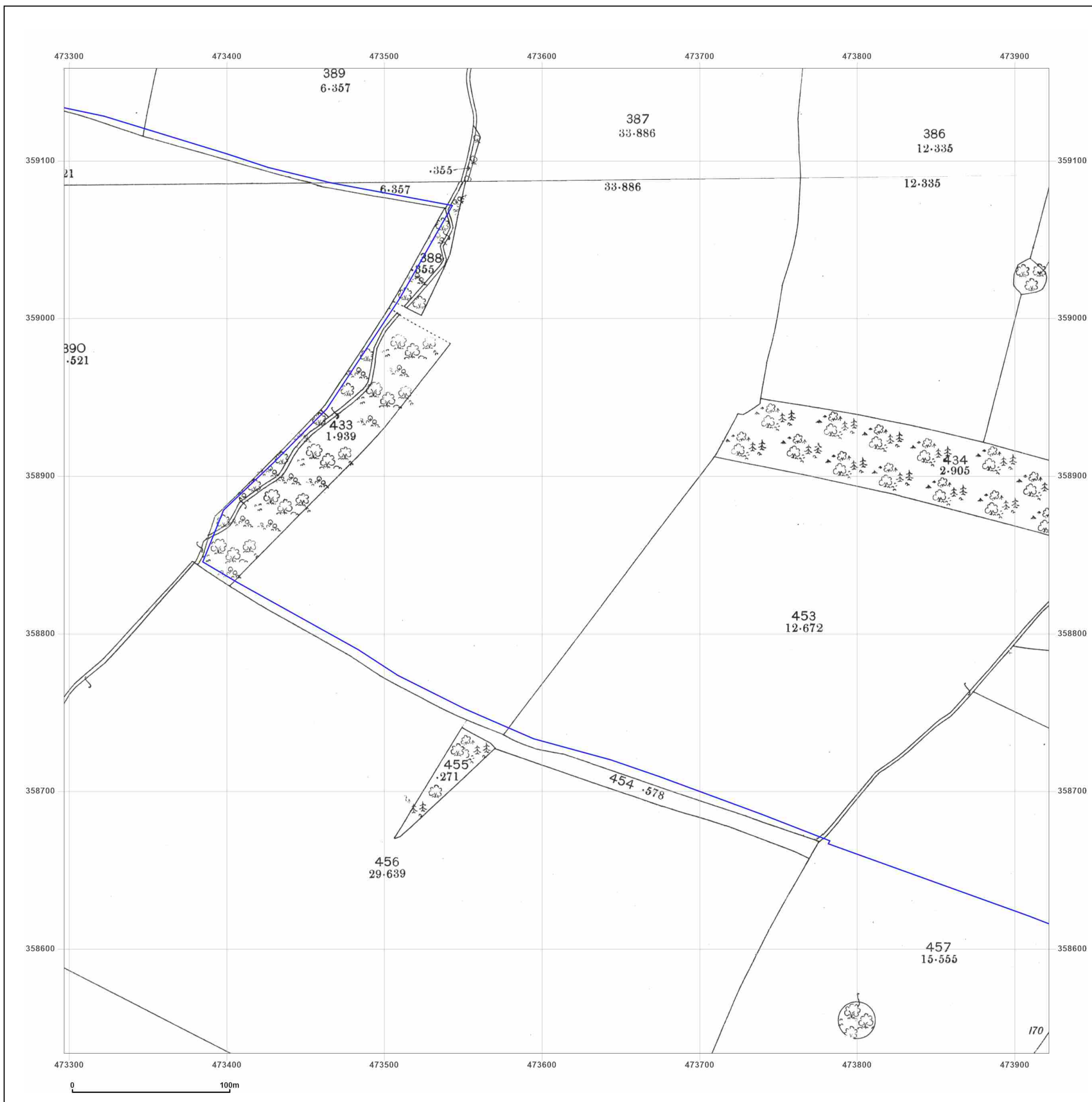


Produced by
Groundsure Insights
T: 08444 159000
E: info@groundsure.com
W: www.groundsure.com

© Crown copyright and database rights 2024 Ordnance Survey 100035207

Production date: 24 October 2024

Map legend available at:



Site Details:

GNRSP

Client Ref: GNRSP
Report Ref: GSIP-2024-16448-21123_6_LS_4_5
Grid Ref: 473609, 358846

Map Name: County Series

Map date: 1919

Scale: 1:2,500

Printed at: 1:2,500



Surveyed 1919
Revised 1919
Edition N/A
Copyright N/A
Levelled N/A

Surveyed 1919
Revised 1919
Edition N/A
Copyright N/A
Levelled N/A

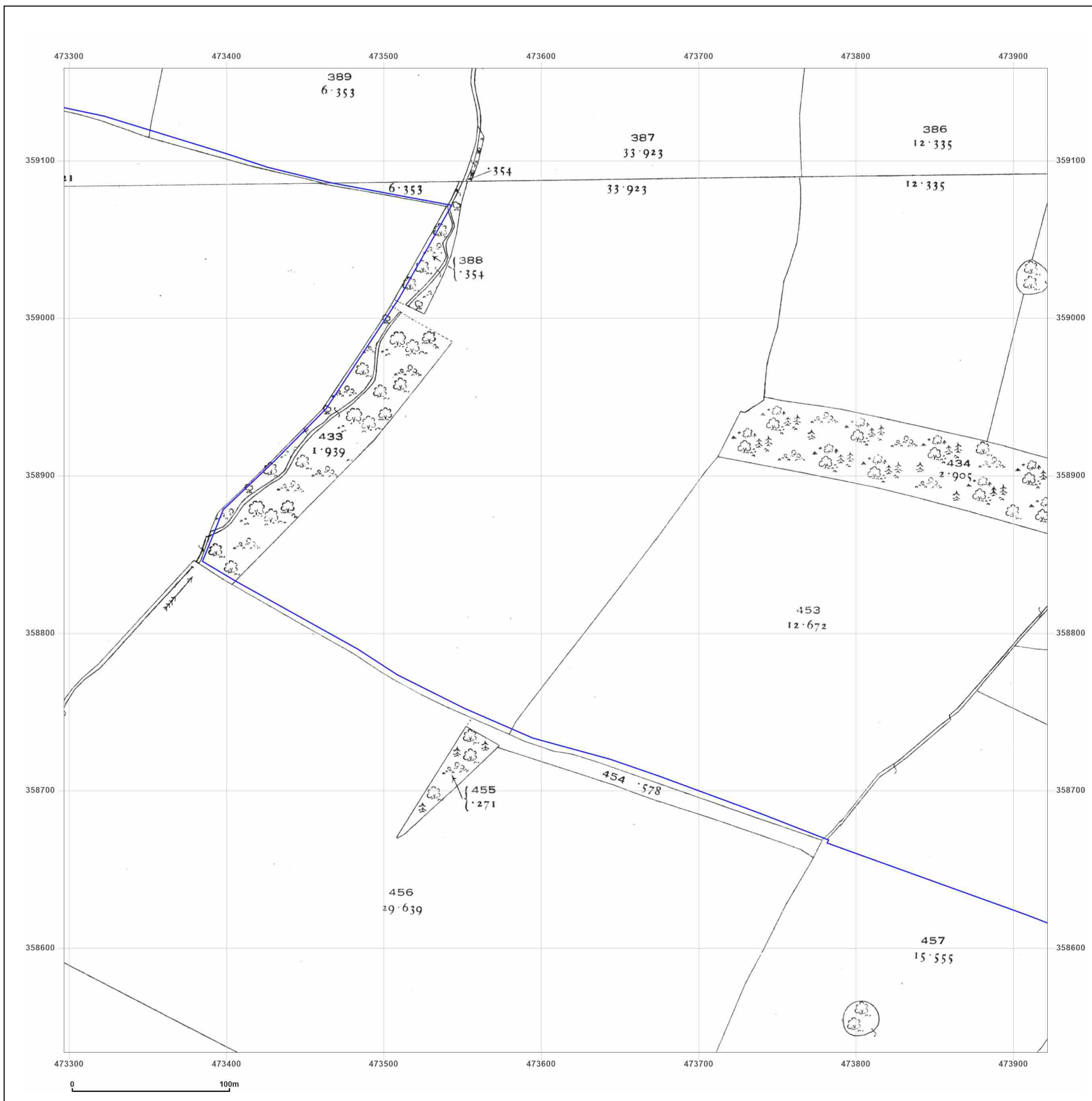


Produced by
Groundsure Insights
T: 08444 159000
E: info@groundsure.com
W: www.groundsure.com

© Crown copyright and database rights 2024 Ordnance Survey 100035207

Production date: 24 October 2024

Map legend available at:



Site Details:

GNRSP

Client Ref: GNRSP
Report Ref: GSIP-2024-16448-21123_6_LS_4_5
Grid Ref: 473609, 358846

Map Name: National Grid


Map date: 1970-1971

Scale: 1:2,500

Printed at: 1:2,500



Surveyed 1969
Revised 1969
Edition N/A
Copyright 1971
Levelled 1966




Surveyed 1969
Revised 1969
Edition N/A
Copyright 1970
Levelled 1966




Produced by
Groundsure Insights
T: 08444 159000
E: info@groundsure.com
W: 

© Crown copyright and database rights 2024 Ordnance Survey 100035207

Production date: 24 October 2024

Map legend available at: 



Site Details:

GNRSP

Client Ref: GNRSP
Report Ref: GSIP-2024-16448-21123_6_LS_4_5
Grid Ref: 473609, 358846

Map Name: National Grid

Map date: 1970-1971

Scale: 1:2,500

Printed at: 1:2,500



Surveyed N/A
Revised N/A
Edition N/A
Copyright N/A
Levelled N/A

Surveyed N/A
Revised N/A
Edition N/A
Copyright N/A
Levelled N/A

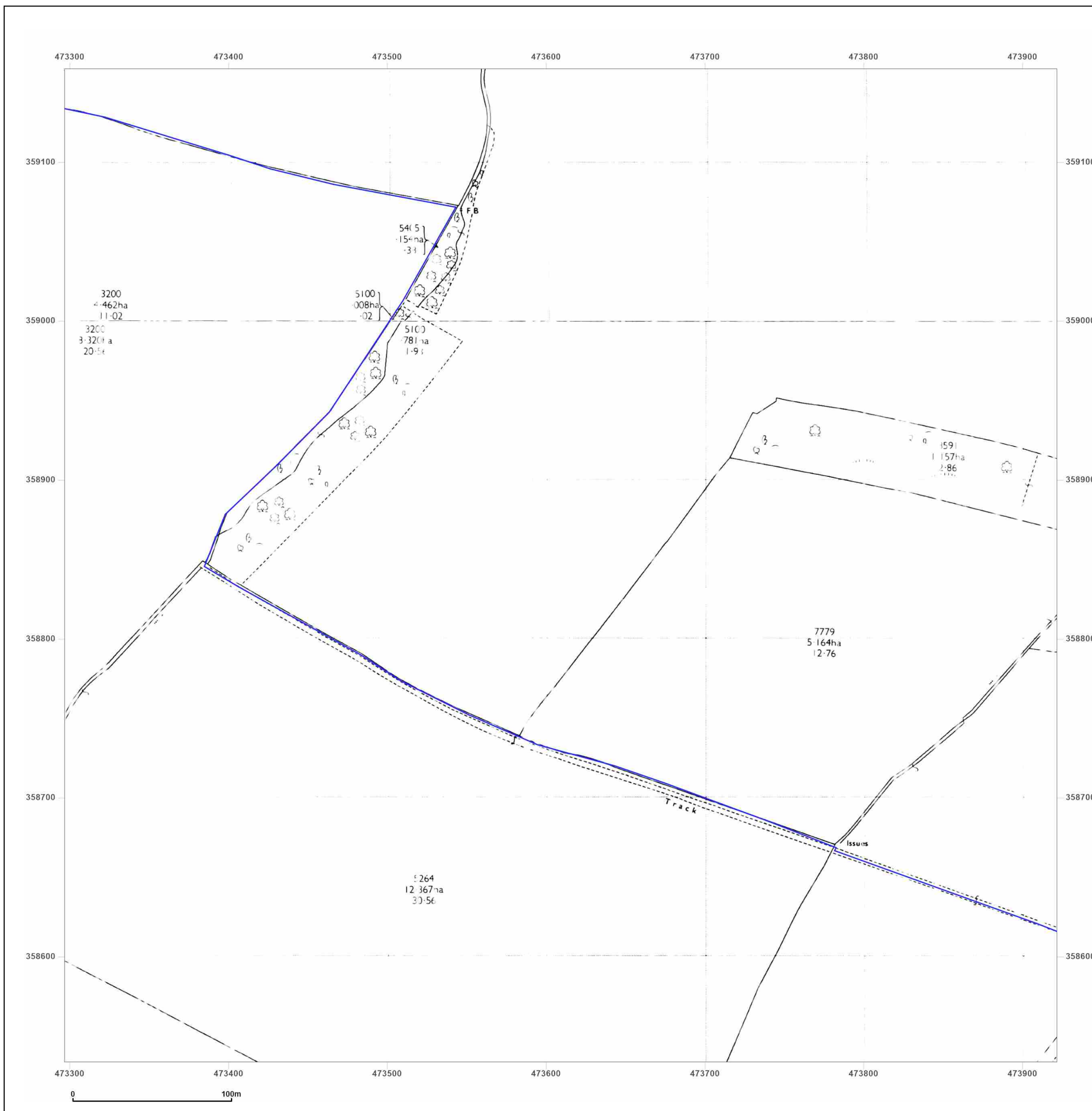


Produced by
Groundsure Insights
T: 08444 159000
E: info@groundsure.com
W: www.groundsure.com

© Crown copyright and database rights 2024 Ordnance Survey 100035207

Production date: 24 October 2024

Map legend available at:



Site Details:

GNRSP

Client Ref: GNRSP
Report Ref: GSIP-2024-16448-21123_6_LS_4_6
Grid Ref: 473609, 359472

Map Name: County Series

Map date: 1886

Scale: 1:2,500

Printed at: 1:2,500



Surveyed 1886
Revised 1886
Edition N/A
Copyright N/A
Levelled N/A

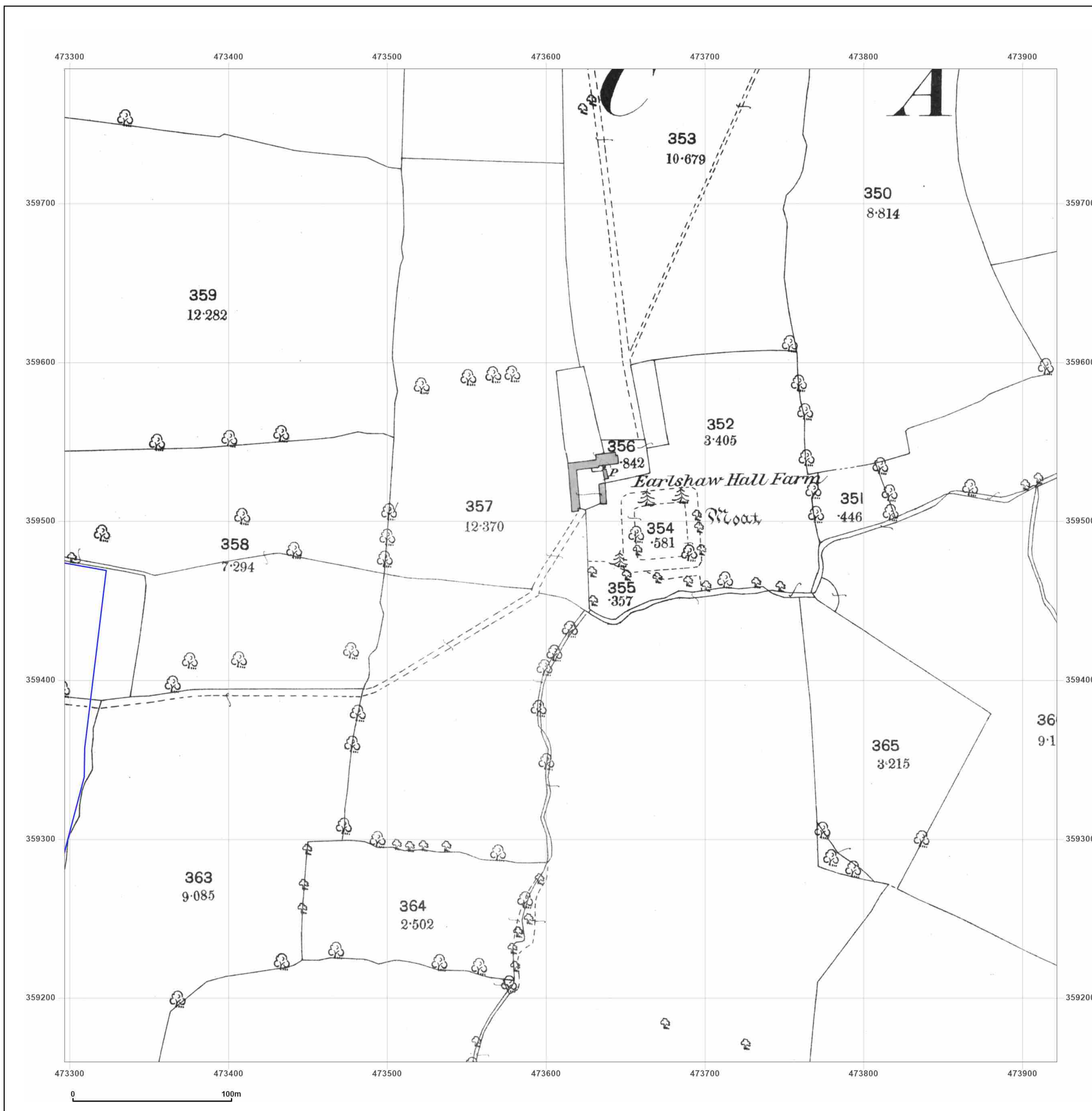


Produced by
Groundsure Insights
T: 08444 159000
E: info@groundsure.com
W: www.groundsure.com

© Crown copyright and database rights 2024 Ordnance Survey 100035207

Production date: 24 October 2024

Map legend available at:



Site Details:

GNRSP

Client Ref: GNRSP
Report Ref: GSIP-2024-16448-21123_6_LS_4_6
Grid Ref: 473609, 359472

Map Name: County Series

Map date: 1900

Scale: 1:2,500

Printed at: 1:2,500




Surveyed 1900
Revised 1900
Edition N/A
Copyright N/A
Levelled N/A

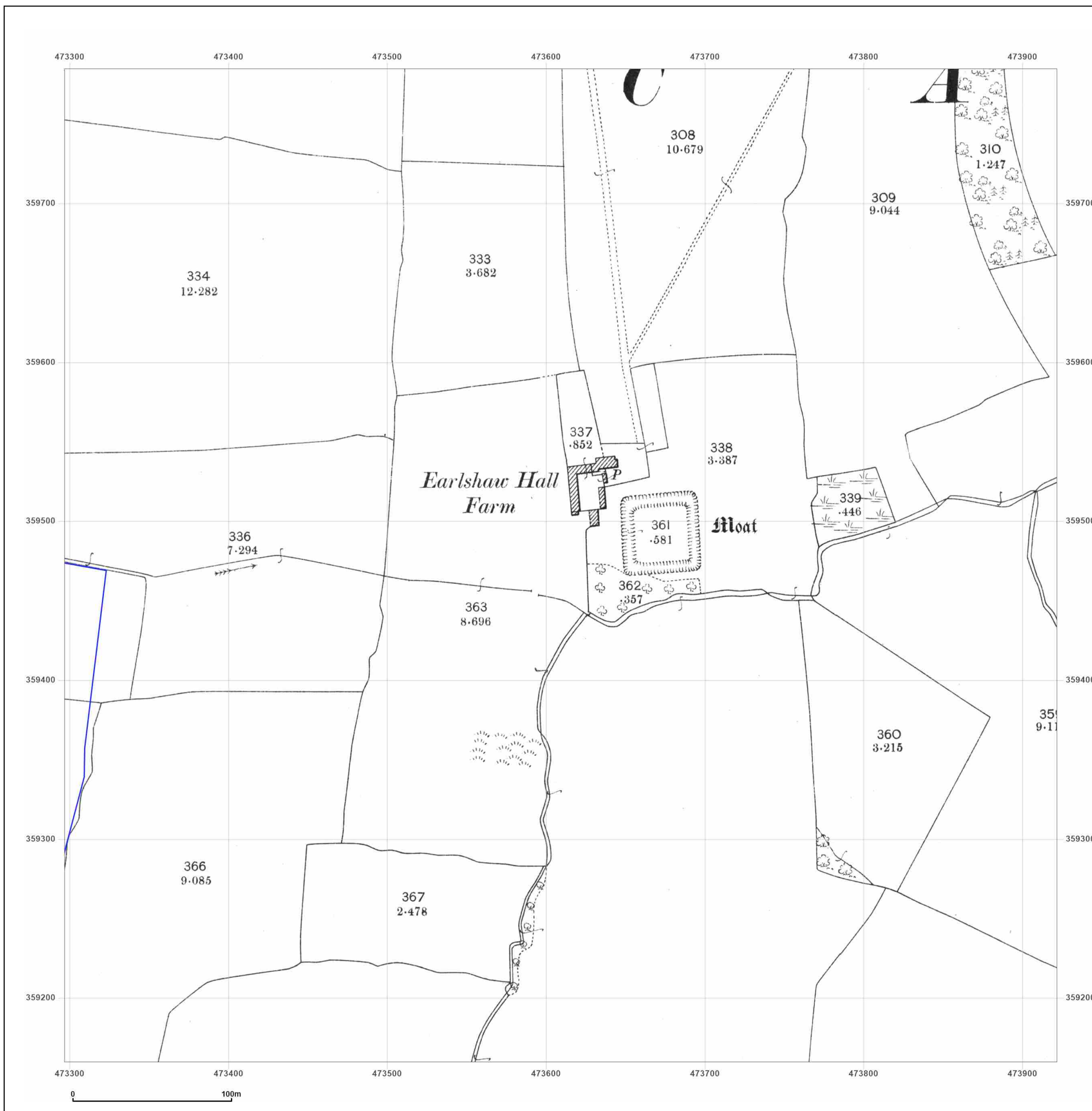


Produced by
Groundsure Insights
T: 08444 159000
E: info@groundsure.com
W: 

© Crown copyright and database rights 2024 Ordnance Survey 100035207

Production date: 24 October 2024

Map legend available at: 



Site Details:

GNRSP

Client Ref: GNRSP
Report Ref: GSIP-2024-16448-21123_6_LS_4_6
Grid Ref: 473609, 359472

Map Name: County Series

Map date: 1919

Scale: 1:2,500

Printed at: 1:2,500




Surveyed 1919
Revised 1919
Edition N/A
Copyright N/A
Levelled N/A

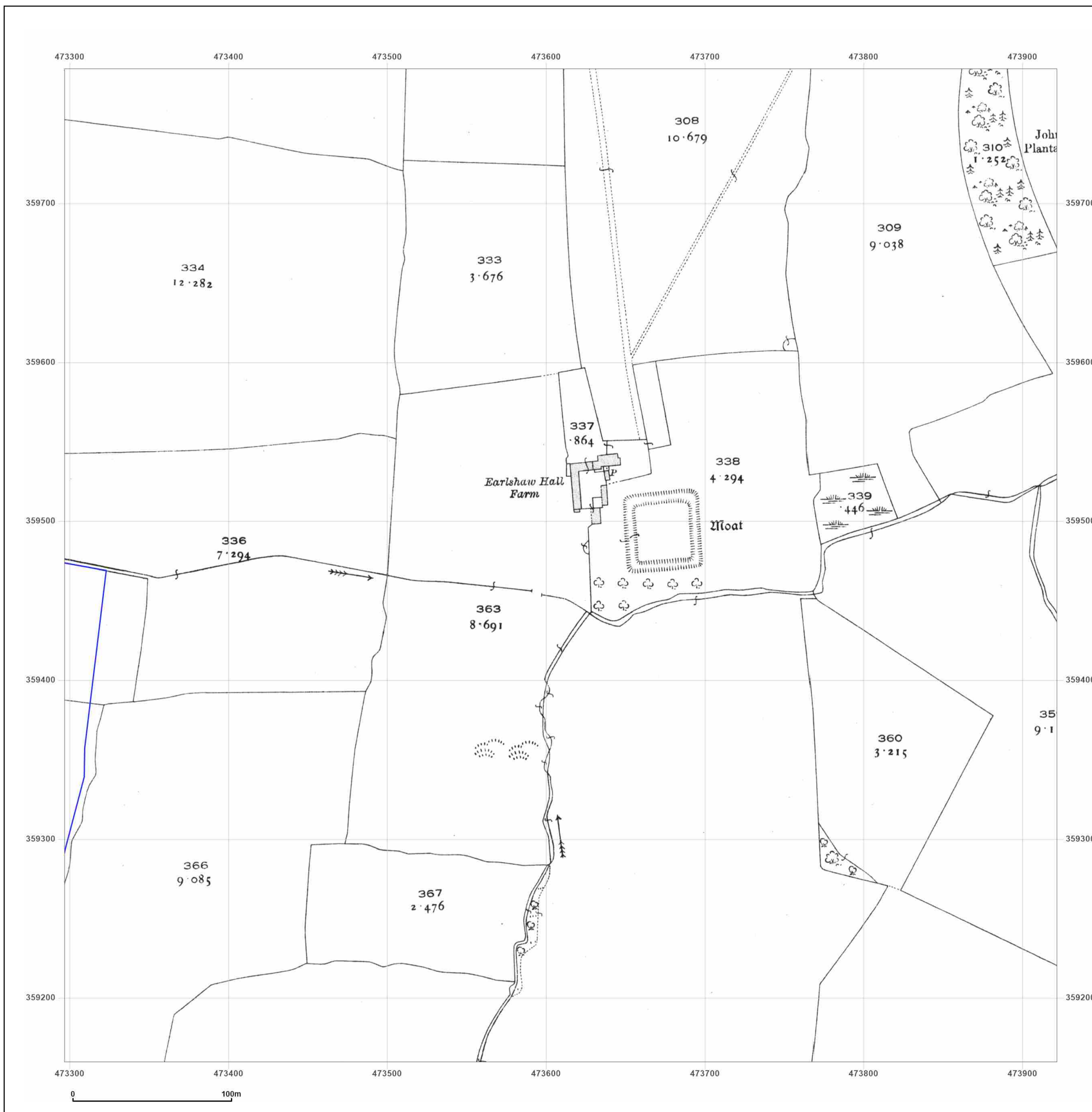


Produced by
Groundsure Insights
T: 08444 159000
E: info@groundsure.com
W: 

© Crown copyright and database rights 2024 Ordnance Survey 100035207

Production date: 24 October 2024

Map legend available at: 



Site Details:

GNRSP

Client Ref: GNRSP
Report Ref: GSIP-2024-16448-21123_6_LS_4_6
Grid Ref: 473609, 359472

Map Name: National Grid

Map date: 1971

Scale: 1:2,500

Printed at: 1:2,500




Surveyed 1969
Revised 1969
Edition N/A
Copyright 1971
Levelled 1966

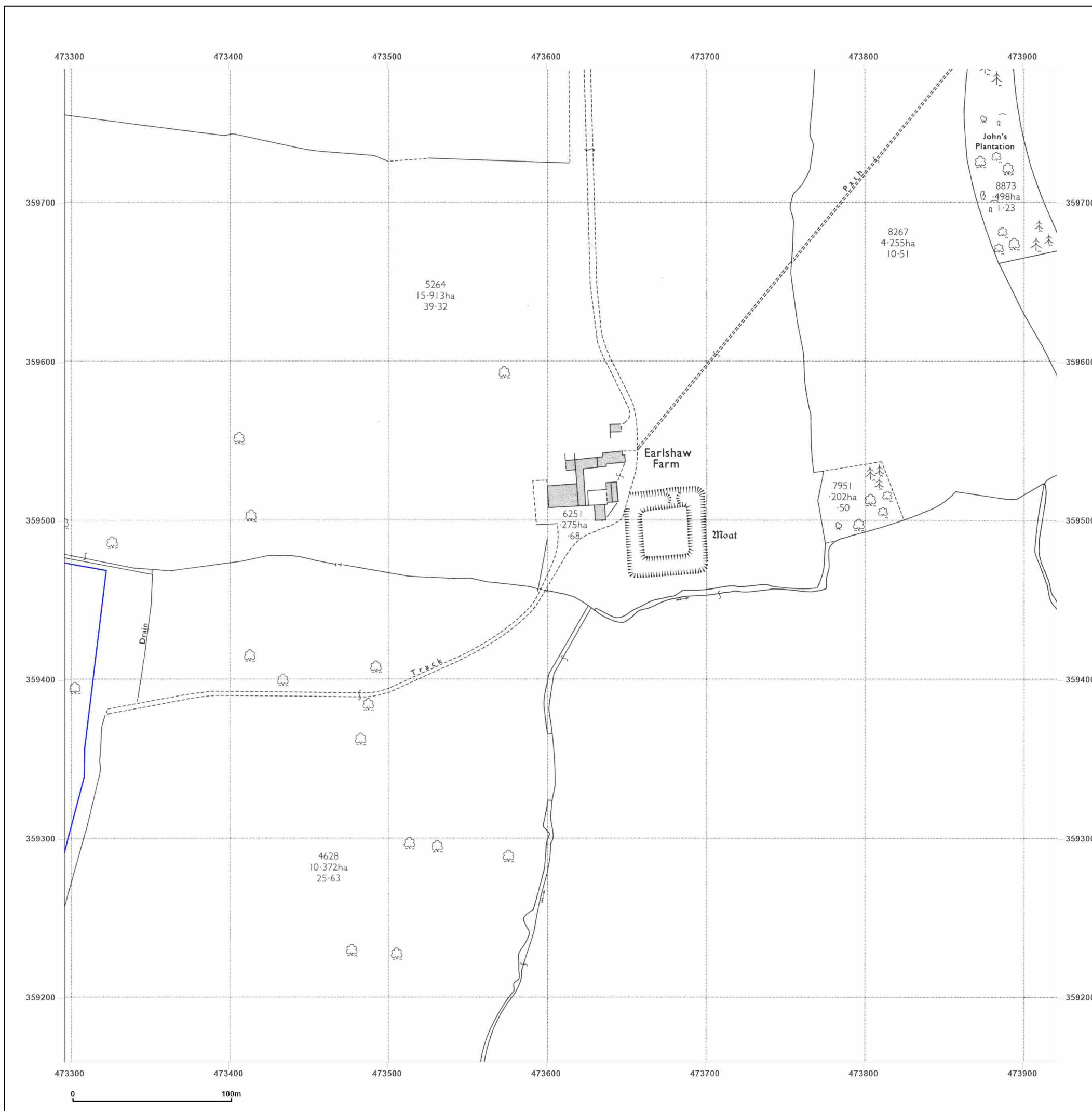


Produced by
Groundsure Insights
T: 08444 159000
E: info@groundsure.com
W: 

© Crown copyright and database rights 2024 Ordnance Survey 100035207

Production date: 24 October 2024

Map legend available at:




Site Details:

GNRSP

Client Ref: GNRSP
Report Ref: GSIP-2024-16448-21123_6_LS_4_6
Grid Ref: 473609, 359472

Map Name: National Grid

Map date: 1971

Scale: 1:2,500

Printed at: 1:2,500



Surveyed N/A
Revised N/A
Edition N/A
Copyright N/A
Levelled N/A

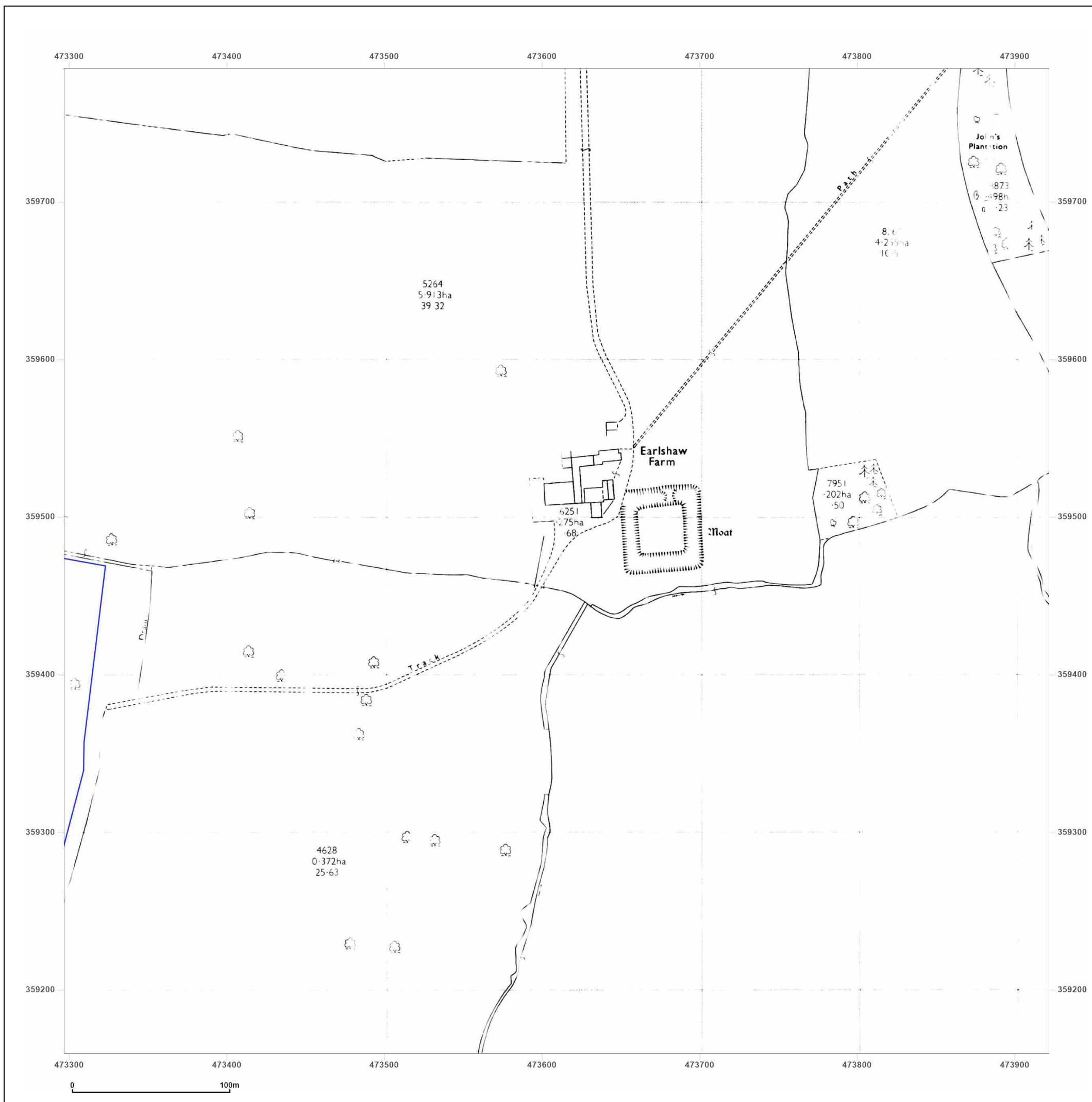


Produced by
Groundsure Insights
T: 08444 159000
E: info@groundsure.com
W: www.groundsure.com

© Crown copyright and database rights 2024 Ordnance Survey 100035207

Production date: 24 October 2024

Map legend available at:



Site Details:

GNRSP

Client Ref: GNRSP
Report Ref: GSIP-2024-16448-21123_6_LS_4_6
Grid Ref: 473609, 359472

Map Name: National Grid

Map date: 1994


Scale: 1:2,500

Printed at: 1:2,500




Surveyed N/A
Revised N/A
Edition N/A
Copyright 1994
Levelled N/A

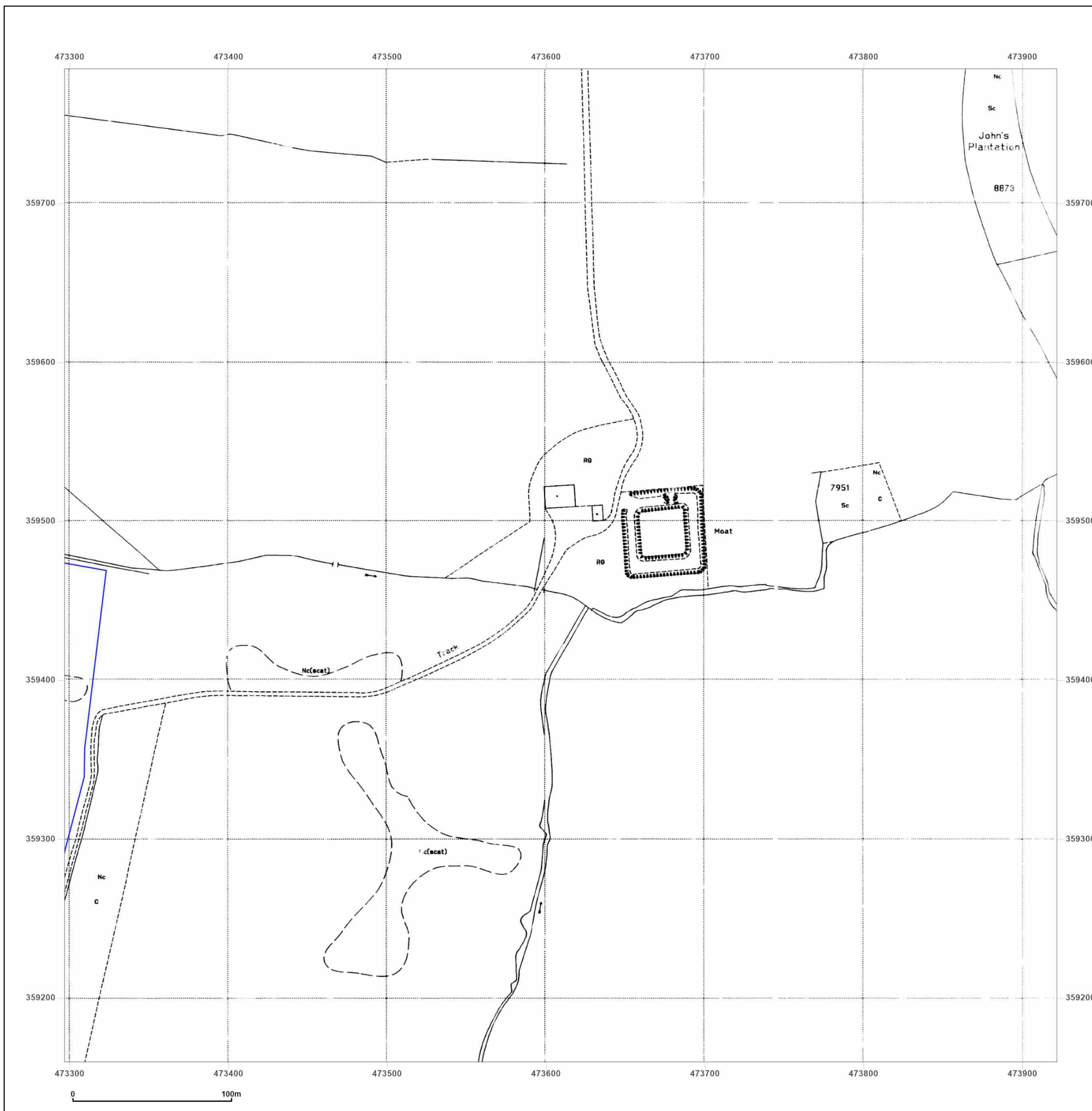


Produced by
Groundsure Insights
T: 08444 159000
E: info@groundsure.com
W: 

© Crown copyright and database rights 2024 Ordnance Survey 100035207

Production date: 24 October 2024

Map legend available at: 



Site Details:

GNRSP

Client Ref: GNRSP
Report Ref: GSIP-2024-16448-21123_6_LS_5_1
Grid Ref: 474234, 356344

Map Name: County Series

Map date: 1885

Scale: 1:2,500

Printed at: 1:2,500



Surveyed 1885
Revised 1885
Edition N/A
Copyright N/A
Levelled N/A

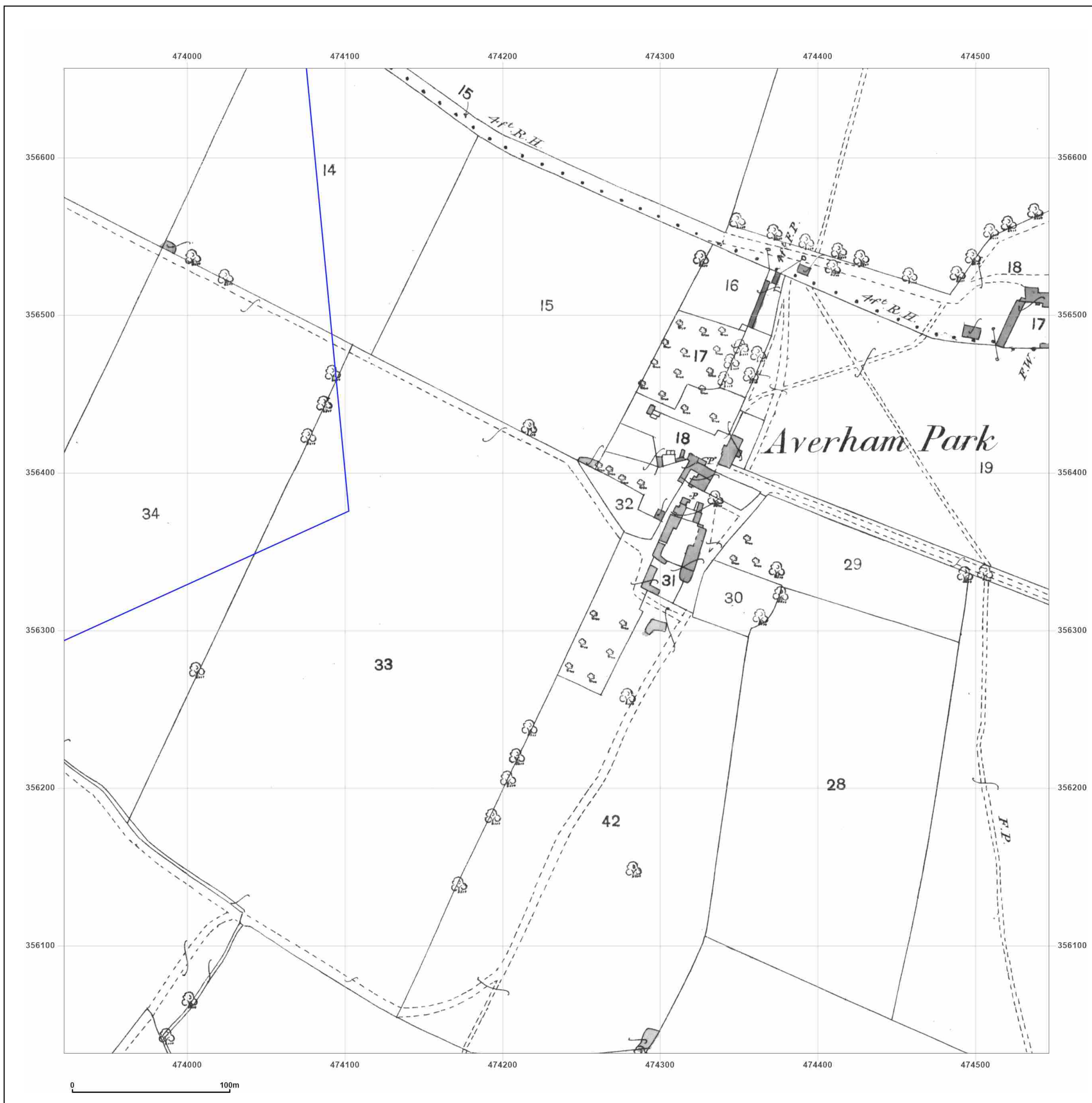


Produced by
Groundsure Insights
T: 08444 159000
E: info@groundsure.com
W: www.groundsure.com

© Crown copyright and database rights 2024 Ordnance Survey 100035207

Production date: 24 October 2024

Map legend available at:



Site Details:

GNRSP

Client Ref: GNRSP
Report Ref: GSIP-2024-16448-21123_6_LS_5_1
Grid Ref: 474234, 356344

Map Name: County Series

Map date: 1900

Scale: 1:2,500

Printed at: 1:2,500




Surveyed 1900
Revised 1900
Edition N/A
Copyright N/A
Levelled N/A

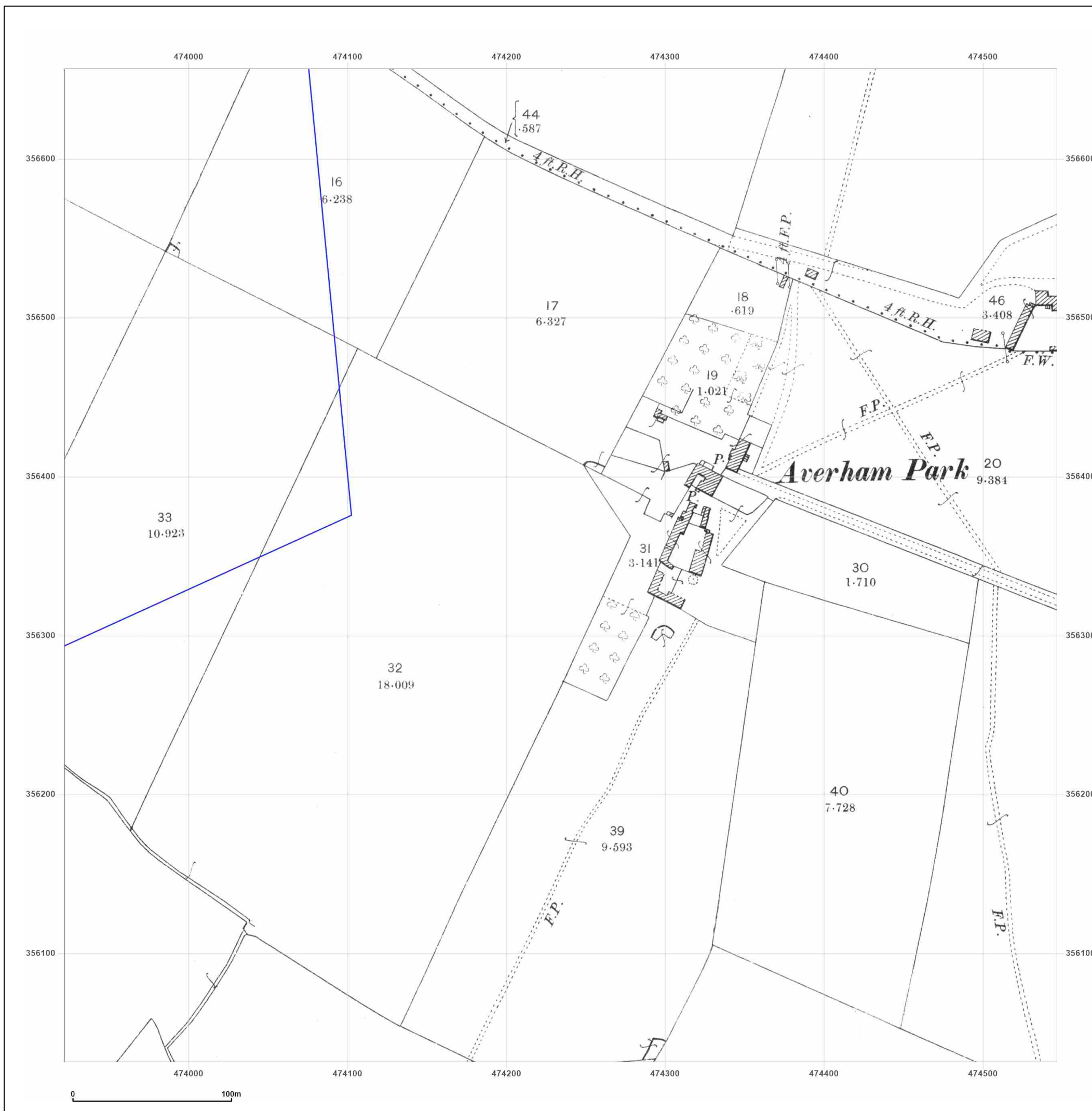


Produced by
Groundsure Insights
T: 08444 159000
E: info@groundsure.com
W: 

© Crown copyright and database rights 2024 Ordnance Survey 100035207

Production date: 24 October 2024

Map legend available at: 



Site Details:

GNRSP

Client Ref: GNRSP
Report Ref: GSIP-2024-16448-21123_6_LS_5_1
Grid Ref: 474234, 356344

Map Name: County Series


Map date: 1919

Scale: 1:2,500

Printed at: 1:2,500



Surveyed 1919
 Revised 1919
 Edition N/A
 Copyright N/A
 Levelled N/A

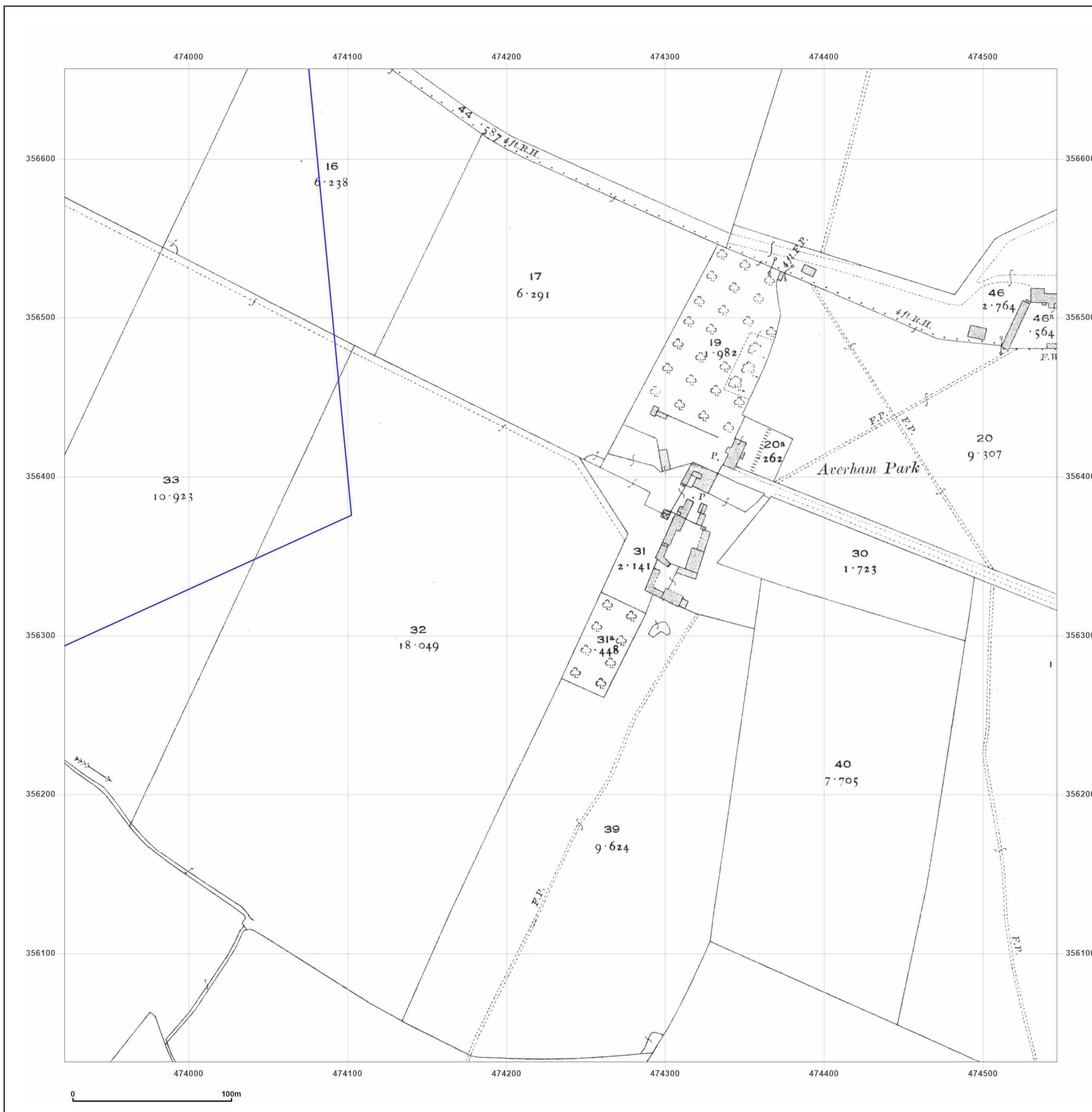


Produced by
 Groundsure Insights
 T: 08444 159000
 E: info@groundsure.com
 W: [REDACTED]

© Crown copyright and database rights 2024 Ordnance Survey 100035207

Production date: 24 October 2024

Map legend available at: [REDACTED]



Site Details:

GNRSP

Client Ref: GNRSP
Report Ref: GSIP-2024-16448-21123_6_LS_5_1
Grid Ref: 474234, 356344

Map Name: National Grid

Map date: 1970

Scale: 1:2,500

Printed at: 1:2,500



Surveyed 1969
Revised 1969
Edition N/A
Copyright 1970
Levelled 1966


Surveyed 1969
Revised 1969
Edition N/A
Copyright 1970
Levelled 1966

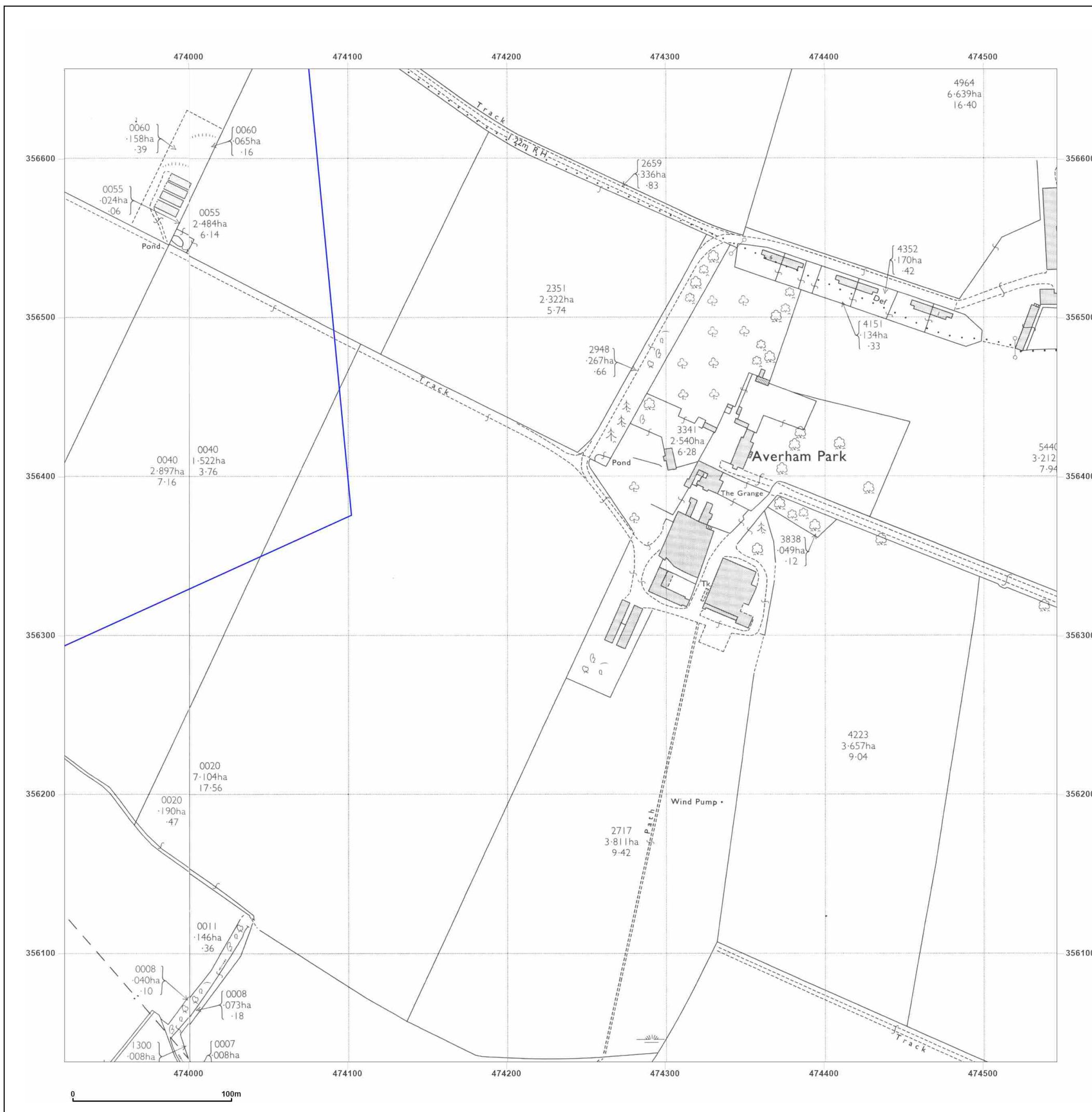


Produced by
Groundsure Insights
T: 08444 159000
E: info@groundsure.com
W: 

© Crown copyright and database rights 2024 Ordnance Survey 100035207

Production date: 24 October 2024

Map legend available at: 



Site Details:

GNRSP

Client Ref: GNRSP
Report Ref: GSIP-2024-16448-21123_6_LS_5_1
Grid Ref: 474234, 356344

Map Name: National Grid

Map date: 1992-1994

Scale: 1:2,500

Printed at: 1:2,500



Surveyed N/A
Revised N/A
Edition N/A
Copyright 1994
Levelled N/A

Surveyed 1992
Revised 1992
Edition N/A
Copyright 1992
Levelled N/A

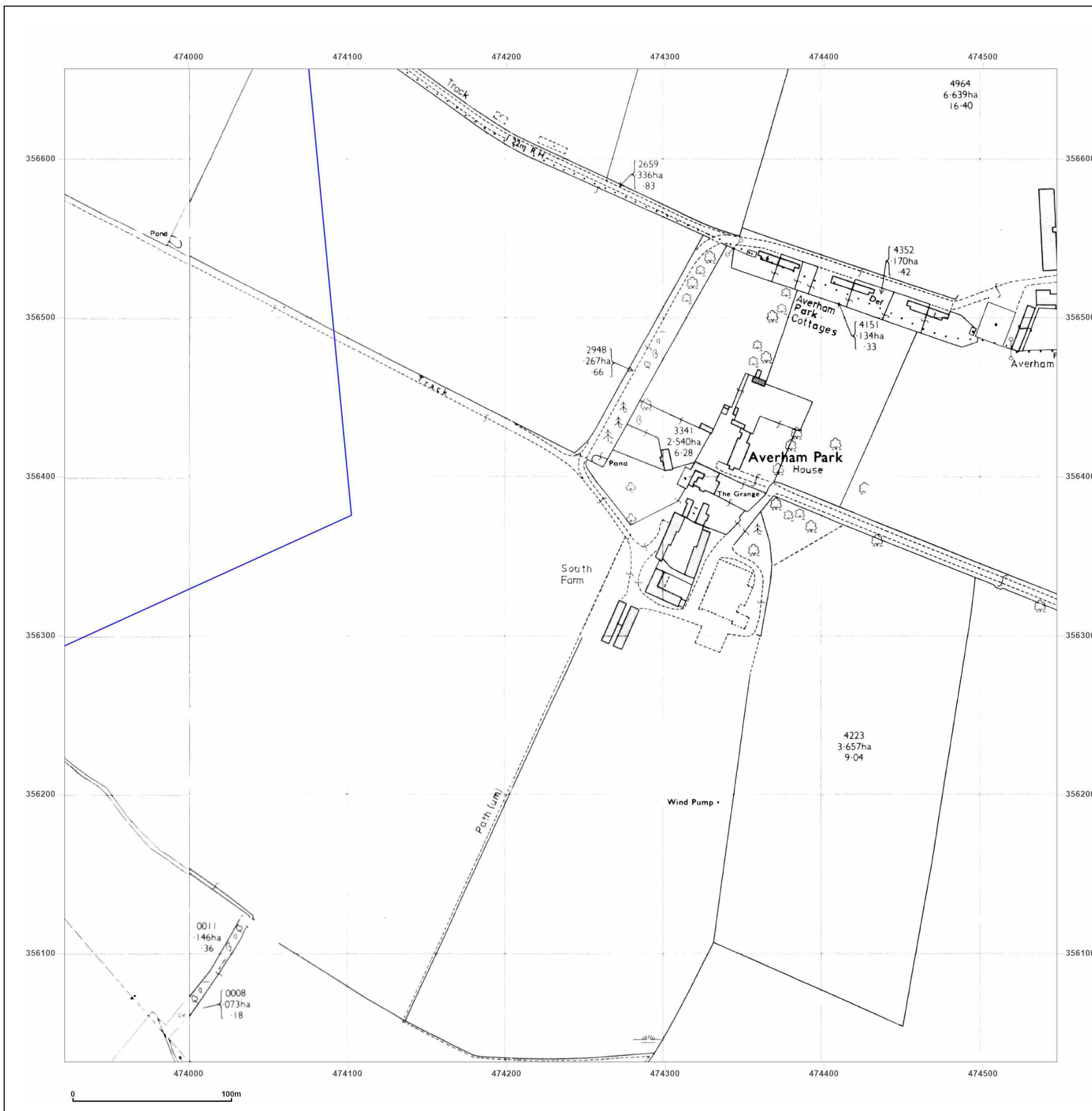


Produced by
Groundsure Insights
T: 08444 159000
E: info@groundsure.com
W: www.groundsure.com

© Crown copyright and database rights 2024 Ordnance Survey 100035207

Production date: 24 October 2024

Map legend available at:



Site Details:

GNRSP

Client Ref: GNRSP
Report Ref: GSIP-2024-16448-21123_6_LS_5_1
Grid Ref: 474234, 356344

Map Name: National Grid

Map date: 1992-1994

Scale: 1:2,500

Printed at: 1:2,500



Surveyed 1992
Revised 1992
Edition N/A
Copyright 1992
Levelled N/A

Surveyed N/A
Revised N/A
Edition N/A
Copyright 1994
Levelled N/A

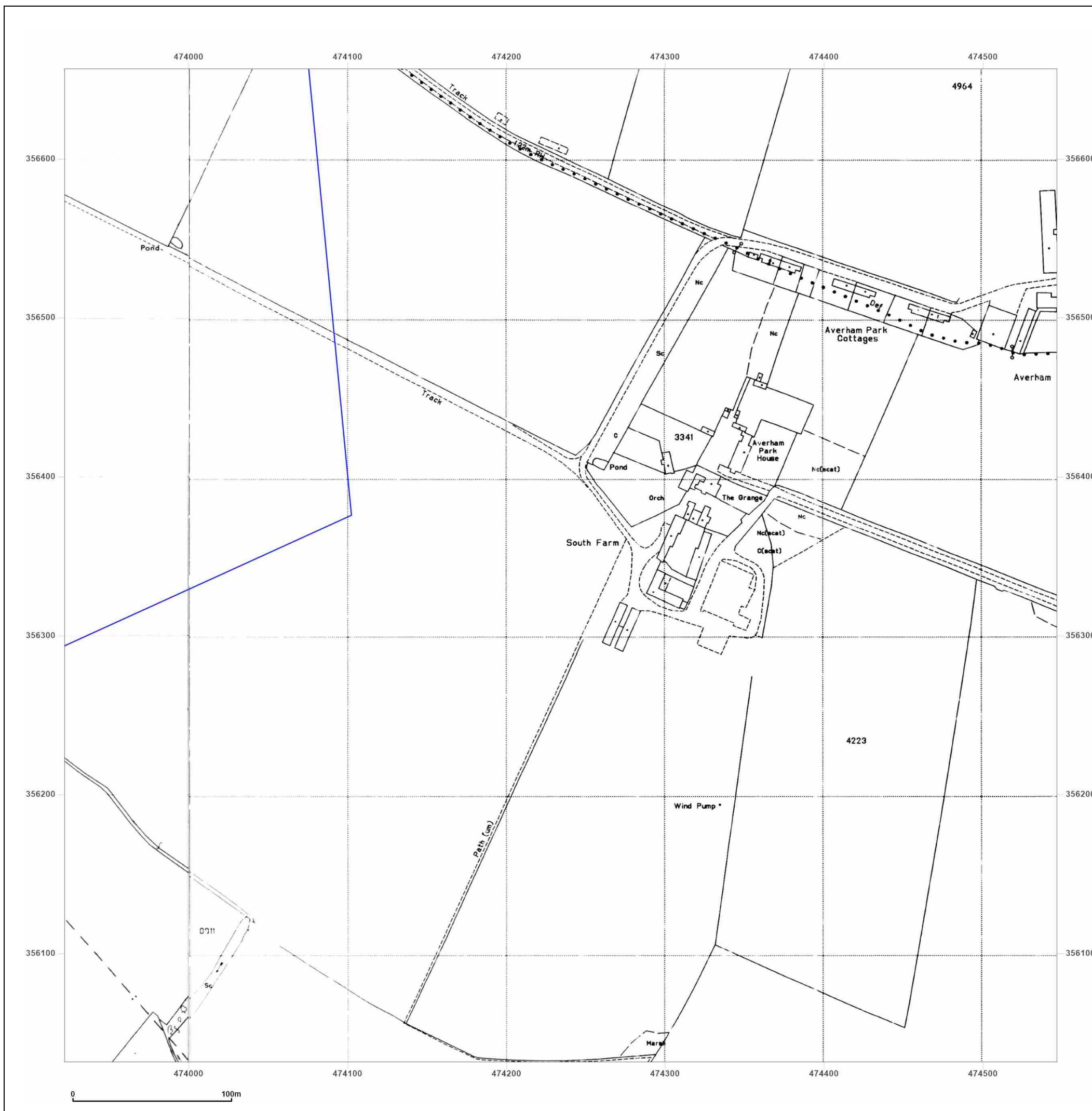


Produced by
Groundsure Insights
T: 08444 159000
E: info@groundsure.com
W: [REDACTED]

© Crown copyright and database rights 2024 Ordnance Survey 100035207

Production date: 24 October 2024

Map legend available at:
[REDACTED]



Site Details:

GNRSP

Client Ref: GNRSP
Report Ref: GSIP-2024-16448-21123_6_LS_5_2
Grid Ref: 474234, 356970

Map Name: County Series

Map date: 1885

Scale: 1:2,500

Printed at: 1:2,500



Surveyed 1885
 Revised 1885
 Edition N/A
 Copyright N/A
 Levelled N/A

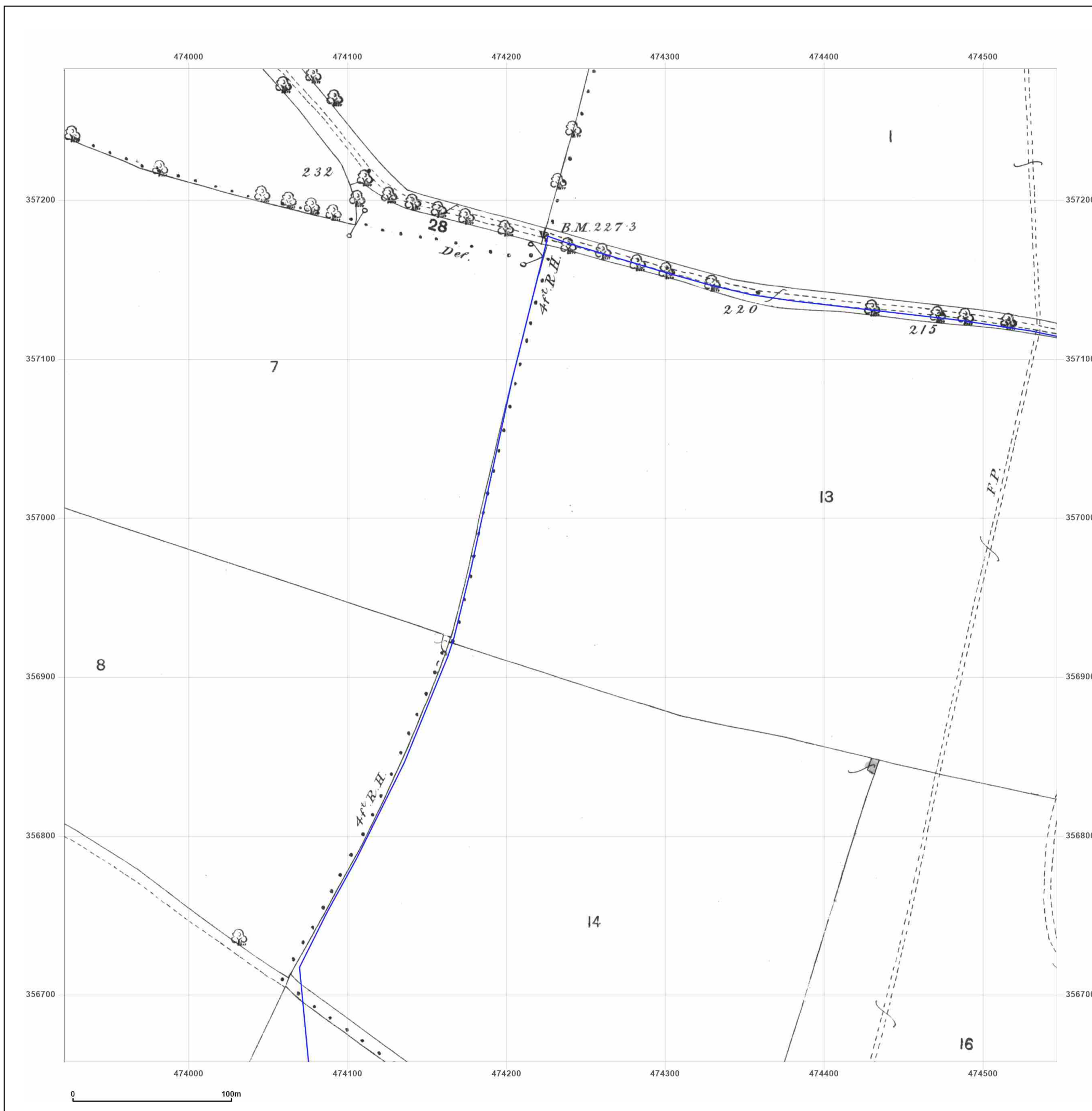


Produced by
 Groundsure Insights
 T: 08444 159000
 E: info@groundsure.com
 W: [REDACTED]

© Crown copyright and database rights 2024 Ordnance Survey 100035207

Production date: 24 October 2024

Map legend available at:
 [REDACTED]



Site Details:

GNRSP

Client Ref: GNRSP
Report Ref: GSIP-2024-16448-21123_6_LS_5_2
Grid Ref: 474234, 356970

Map Name: County Series

Map date: 1900

Scale: 1:2,500

Printed at: 1:2,500




Surveyed 1900
Revised 1900
Edition N/A
Copyright N/A
Levelled N/A




Produced by
Groundsure Insights
T: 08444 159000
E: info@groundsure.com
W: 

© Crown copyright and database rights 2024 Ordnance Survey 100035207

Production date: 24 October 2024

Map legend available at:




Site Details:

GNRSP

Client Ref: GNRSP
Report Ref: GSIP-2024-16448-21123_6_LS_5_2
Grid Ref: 474234, 356970

Map Name: County Series

Map date: 1919

Scale: 1:2,500

Printed at: 1:2,500



Surveyed 1919
 Revised 1919
 Edition N/A
 Copyright N/A
 Levelled N/A

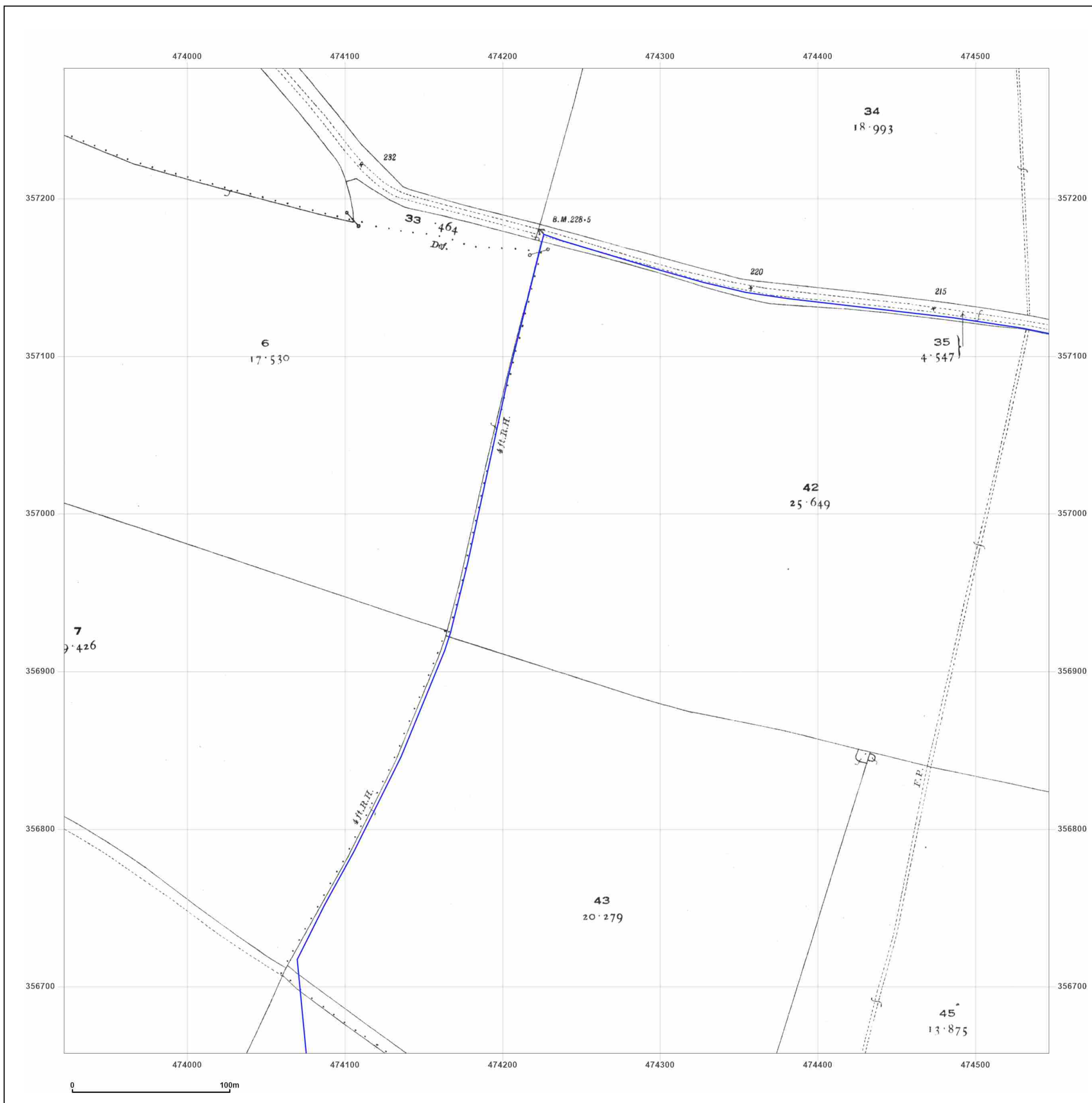


Produced by
 Groundsure Insights
 T: 08444 159000
 E: info@groundsure.com
 W: [REDACTED]

© Crown copyright and database rights 2024 Ordnance Survey 100035207

Production date: 24 October 2024

Map legend available at:
 [REDACTED]



Site Details:

GNRSP

Client Ref: GNRSP
Report Ref: GSIP-2024-16448-21123_6_LS_5_2
Grid Ref: 474234, 356970

Map Name: National Grid

Map date: 1991-1994

Scale: 1:2,500

Printed at: 1:2,500



Surveyed N/A
Revised N/A
Edition N/A
Copyright 1991
Levelled N/A

Surveyed N/A
Revised N/A
Edition N/A
Copyright 1994
Levelled N/A

Surveyed N/A
Revised N/A
Edition N/A
Copyright 1994
Levelled N/A

Surveyed 1992
Revised 1992
Edition N/A
Copyright 1992
Levelled N/A

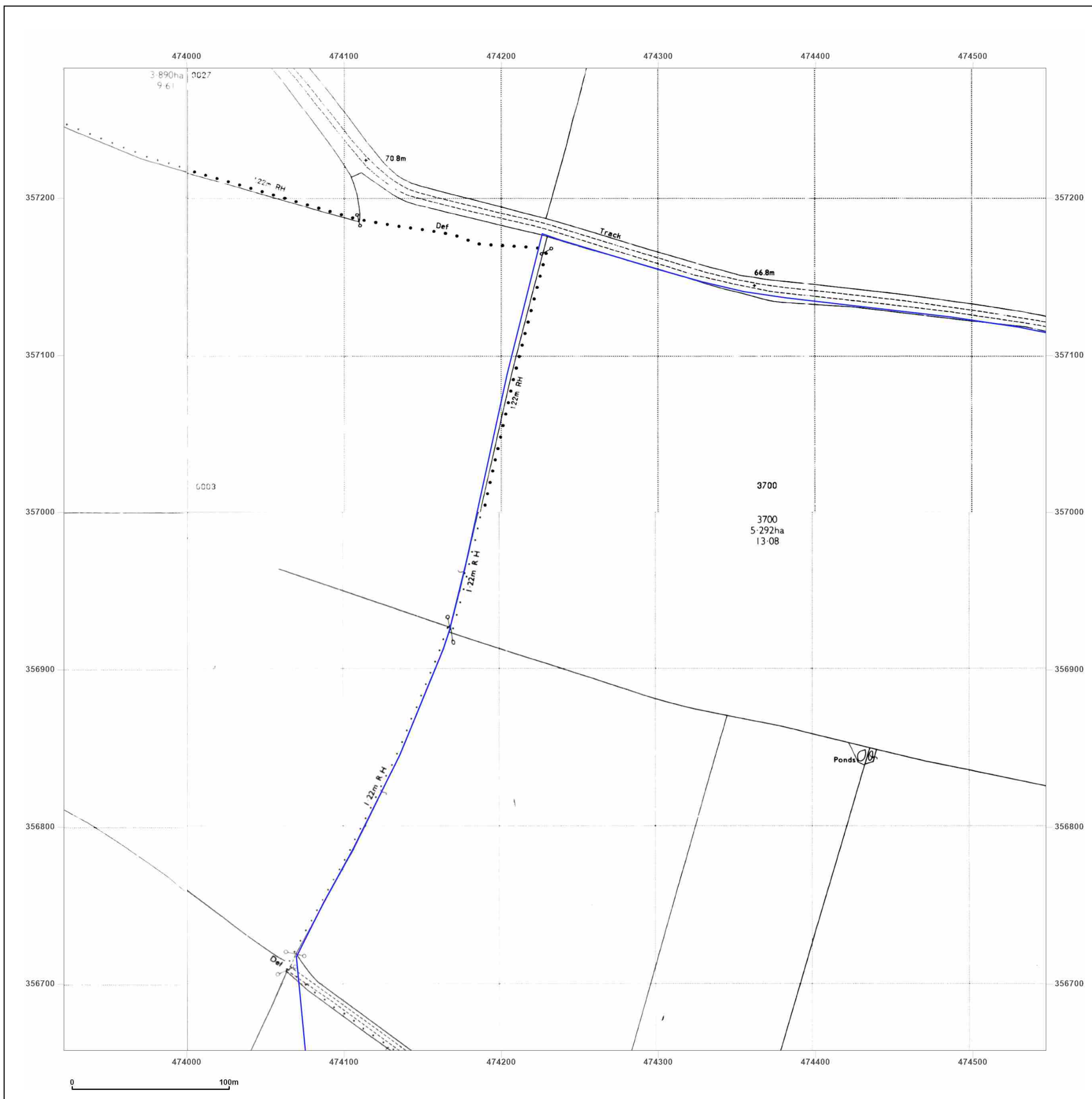


Produced by
Groundsure Insights
T: 08444 159000
E: info@groundsure.com
W: [\[Redacted\]](#)

© Crown copyright and database rights 2024 Ordnance Survey 100035207

Production date: 24 October 2024

Map legend available at: [\[Redacted\]](#)



Site Details:

GNRSP

Client Ref: GNRSP
Report Ref: GSIP-2024-16448-21123_6_LS_5_2
Grid Ref: 474234, 356970

Map Name: National Grid

Map date: 1992-1994

Scale: 1:2,500

Printed at: 1:2,500



Surveyed N/A
Revised N/A
Edition N/A
Copyright 1994
Levelled N/A

Surveyed 1992
Revised 1992
Edition N/A
Copyright 1992
Levelled N/A

Surveyed N/A
Revised N/A
Edition N/A
Copyright 1994
Levelled N/A

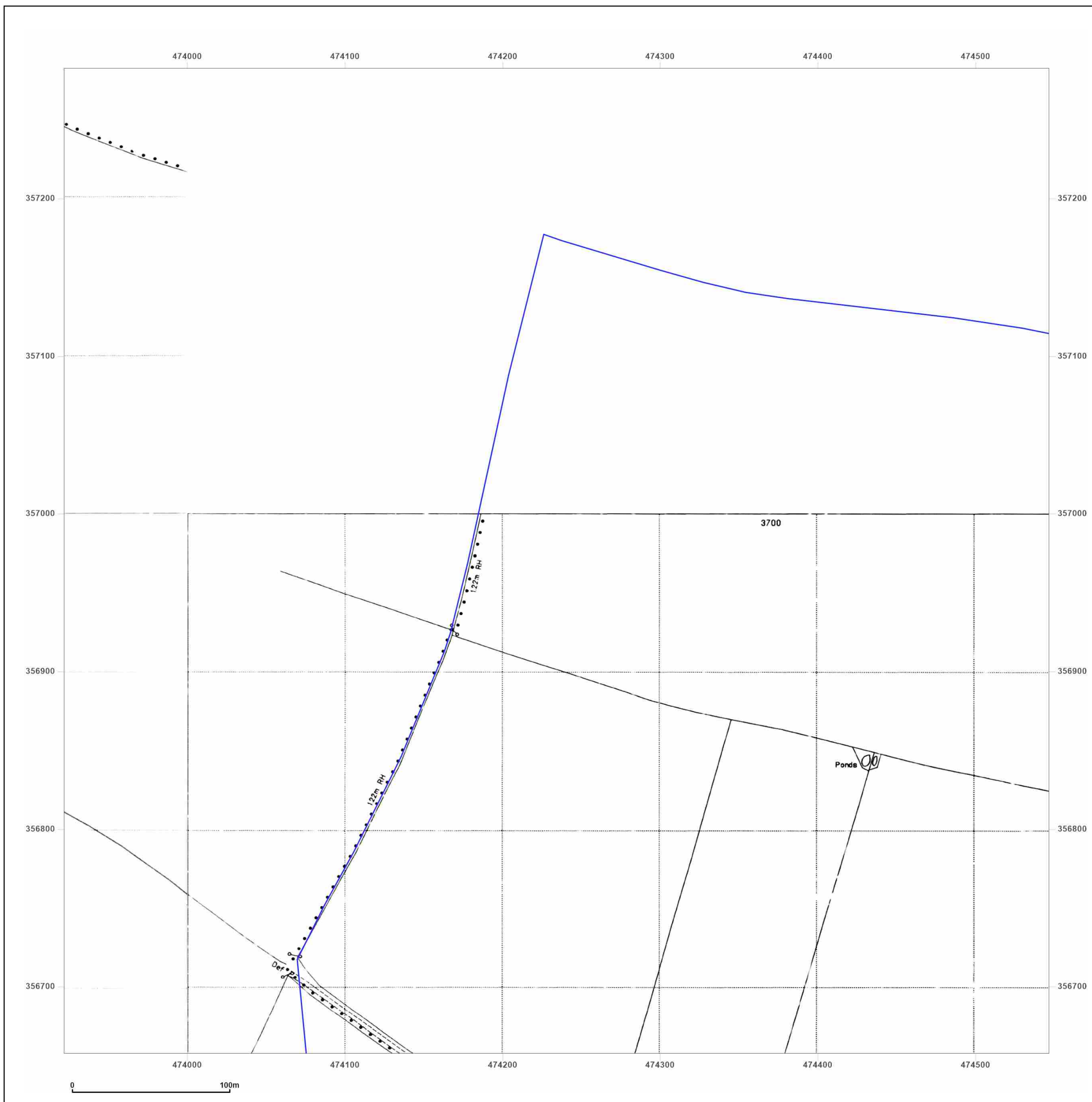


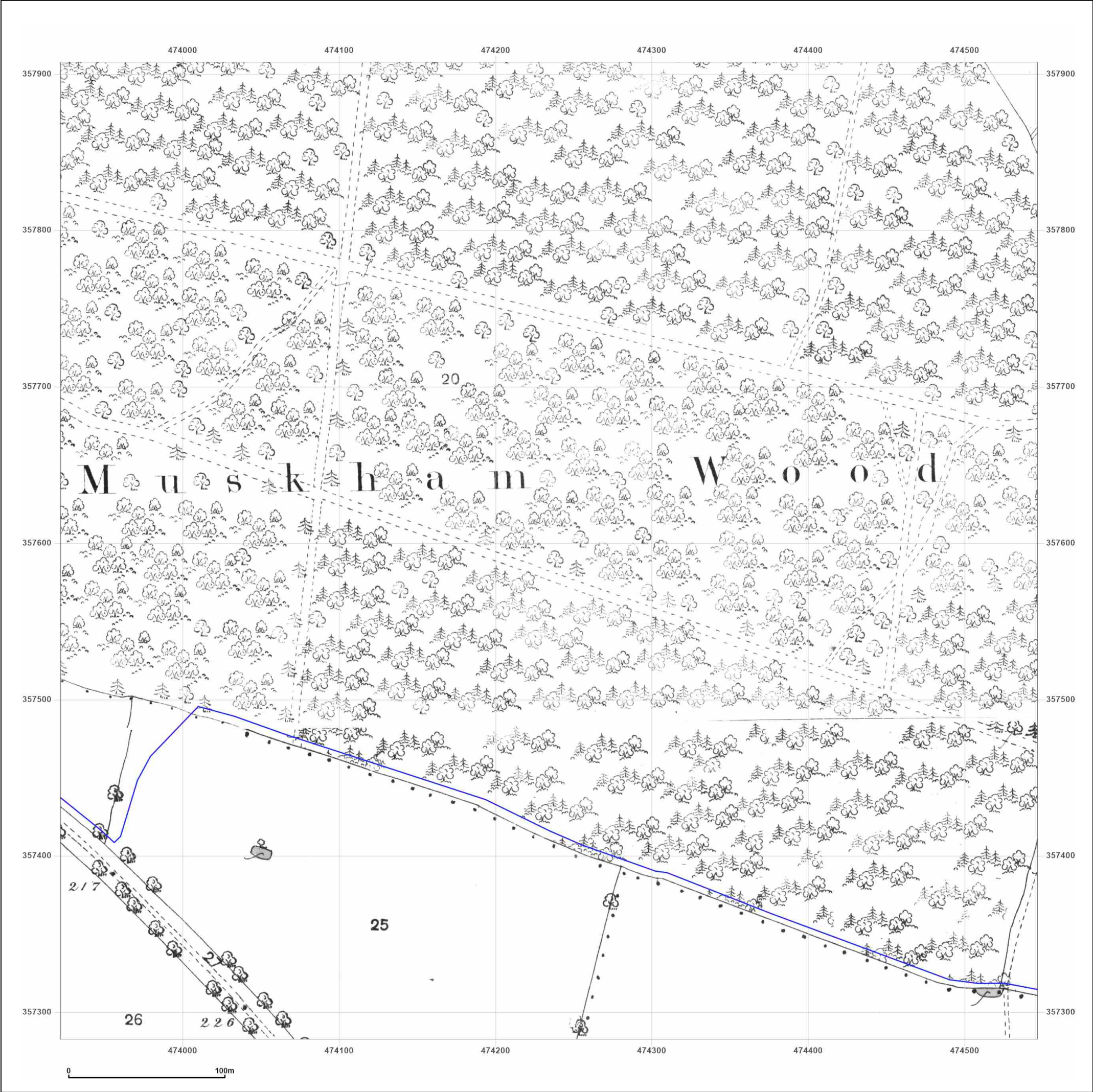
Produced by
Groundsure Insights
T: 08444 159000
E: info@groundsure.com
W: [REDACTED]

© Crown copyright and database rights 2024 Ordnance Survey 100035207

Production date: 24 October 2024

Map legend available at: [REDACTED]





Site Details:

GNRSP

Client Ref: GNRSP
Report Ref: GSIP-2024-16448-21123_6_LS_5_3
Grid Ref: 474234, 357595

Map Name: County Series

Map date: 1885

Scale: 1:2,500

Printed at: 1:2,500



Surveyed 1885
Revised 1885
Edition N/A
Copyright N/A
Levelled N/A

Surveyed 1885
Revised 1885
Edition N/A
Copyright N/A
Levelled N/A



Produced by
Groundsure Insights
T: 08444 159000
E: info@groundsure.com
W: [REDACTED]

© Crown copyright and database rights 2024 Ordnance Survey 100035207

Production date: 24 October 2024

Map legend available at: [REDACTED]

Site Details:

GNRSP

Client Ref:

GNRSP

Report Ref:

GSIP-2024-16448-21123_6_LS_5_3

Grid Ref:

474234, 357595

Map Name:

County Series

Map date:

1900

Scale:

1:2,500

Printed at:

1:2,500



Surveyed 1900
Revised 1900
Edition N/A
Copyright N/A
Levelled N/A

Surveyed 1900
Revised 1900
Edition N/A
Copyright N/A
Levelled N/A




Produced by
Groundsure Insights
T: 08444 159000
E: info@groundsure.com
W: [REDACTED]

© Crown copyright and database rights 2024 Ordnance Survey 100035207

Production date: 24 October 2024

Map legend available at: [REDACTED]



Site Details:

GNRSP

Client Ref: GNRSP
Report Ref: GSIP-2024-16448-21123_6_LS_5_3
Grid Ref: 474234, 357595

Map Name: County Series

Map date: 1919

Scale: 1:2,500

Printed at: 1:2,500



Surveyed 1919
Revised 1919
Edition N/A
Copyright N/A
Levelled N/A

Surveyed 1919
Revised 1919
Edition N/A
Copyright N/A
Levelled N/A

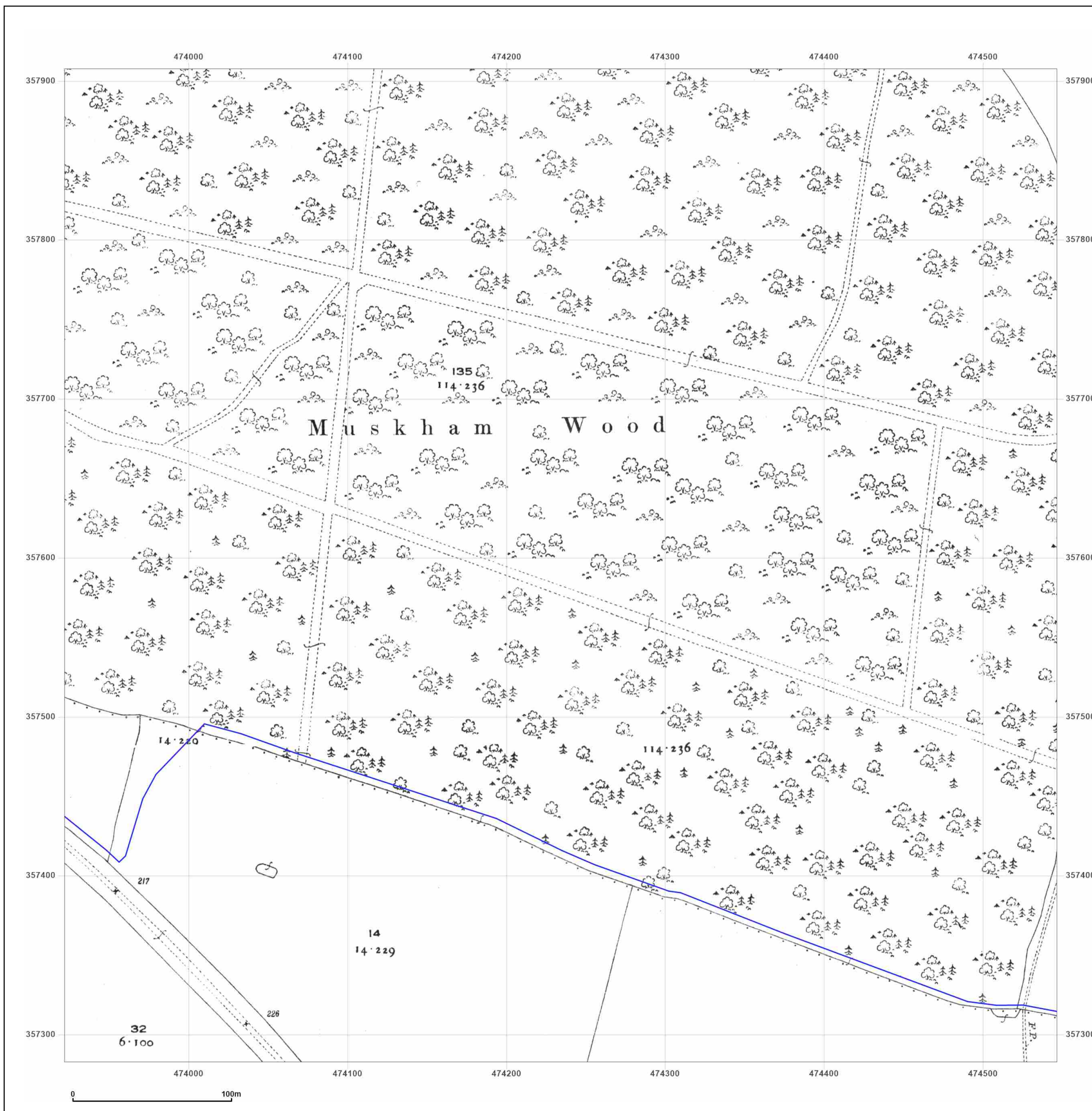


Produced by
Groundsure Insights
T: 08444 159000
E: info@groundsure.com
W: [\[Redacted\]](#)

© Crown copyright and database rights 2024 Ordnance Survey 100035207

Production date: 24 October 2024

Map legend available at:
[\[Redacted\]](#)



Site Details:

GNRSP

Client Ref: GNRSP
Report Ref: GSIP-2024-16448-21123_6_LS_5_3
Grid Ref: 474234, 357595

Map Name: National Grid

Map date: 1991-1994

Scale: 1:2,500

Printed at: 1:2,500



Surveyed N/A
Revised N/A
Edition N/A
Copyright 1991
Levelled N/A

Surveyed N/A
Revised N/A
Edition N/A
Copyright 1994
Levelled N/A

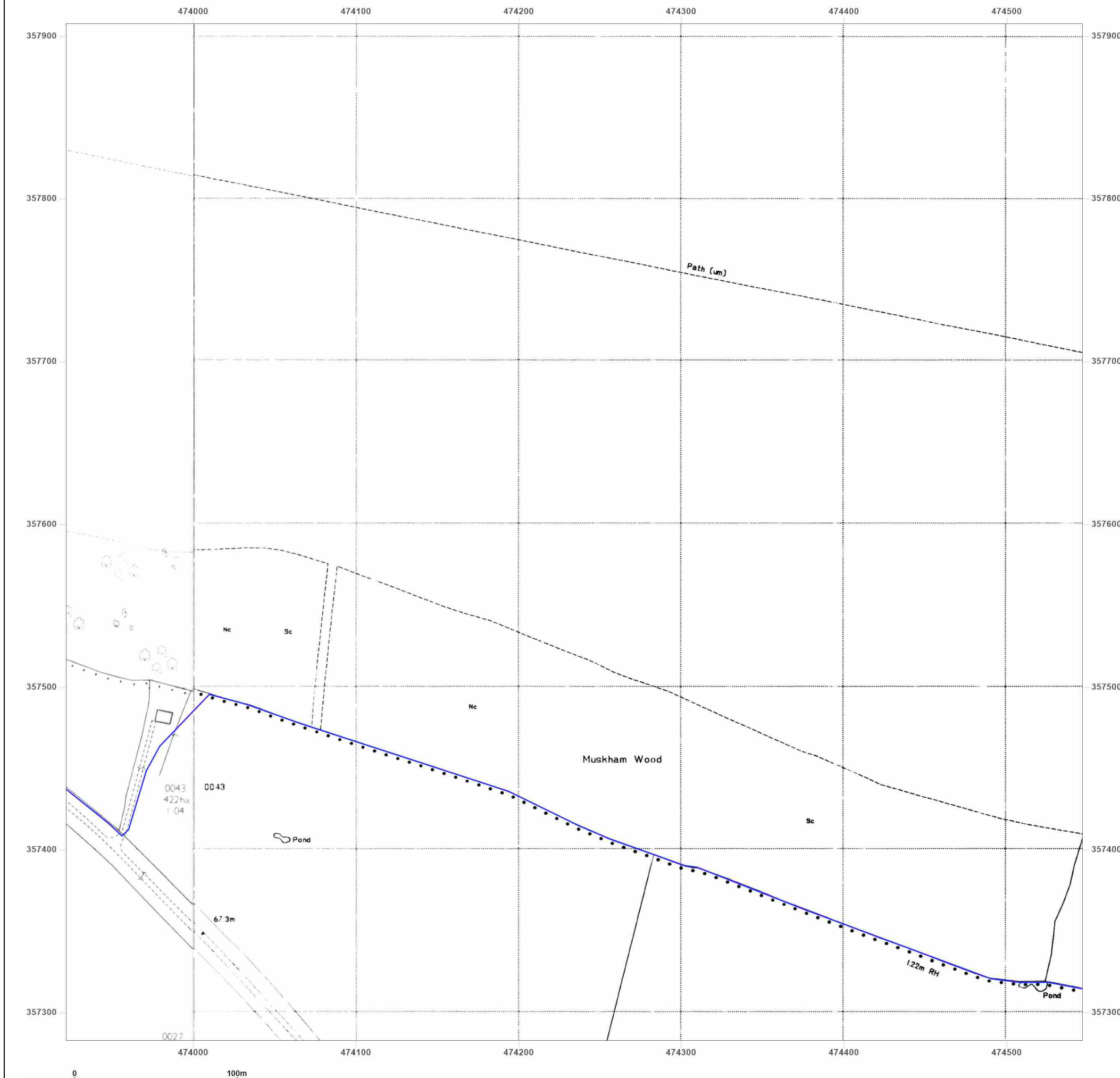


Produced by
Groundsure Insights
T: 08444 159000
E: info@groundsure.com
W: [REDACTED]

© Crown copyright and database rights 2024 Ordnance Survey 100035207

Production date: 24 October 2024

Map legend available at: [REDACTED]



Site Details:

GNRSP

Client Ref: GNRSP
Report Ref: GSIP-2024-16448-21123_6_LS_5_4
Grid Ref: 474234, 358221

Map Name: County Series

Map date: 1885

Scale: 1:2,500

Printed at: 1:2,500



Surveyed 1885
Revised 1885
Edition N/A
Copyright N/A
Levelled N/A

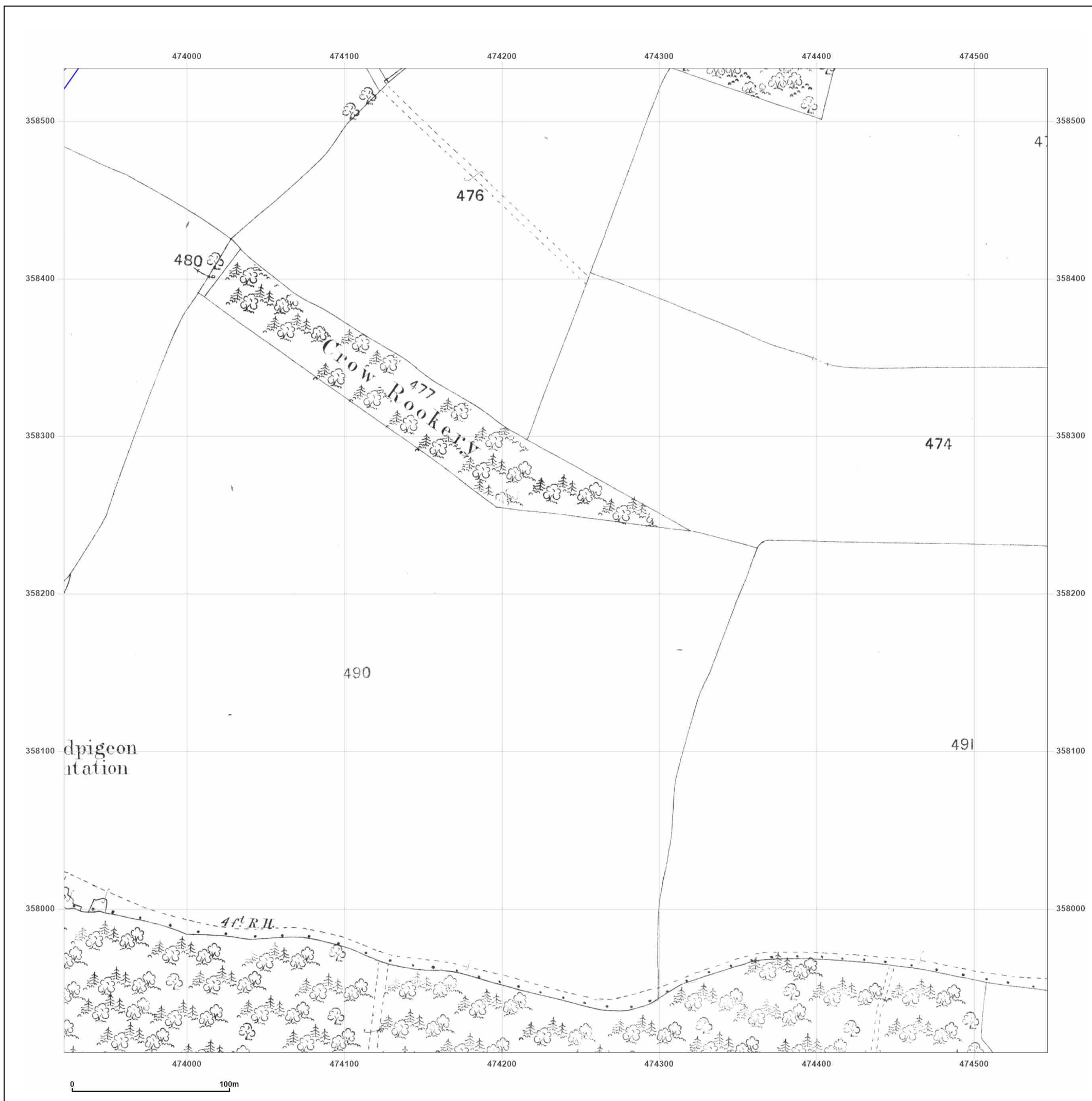


Produced by
Groundsure Insights
T: 08444 159000
E: info@groundsure.com
W: www.groundsure.com

© Crown copyright and database rights 2024 Ordnance Survey 100035207

Production date: 24 October 2024

Map legend available at:



Site Details:

GNRSP

Client Ref: GNRSP
Report Ref: GSIP-2024-16448-21123_6_LS_5_4
Grid Ref: 474234, 358221

Map Name: County Series

Map date: 1900

Scale: 1:2,500

Printed at: 1:2,500



Surveyed 1900
Revised 1900
Edition N/A
Copyright N/A
Levelled N/A

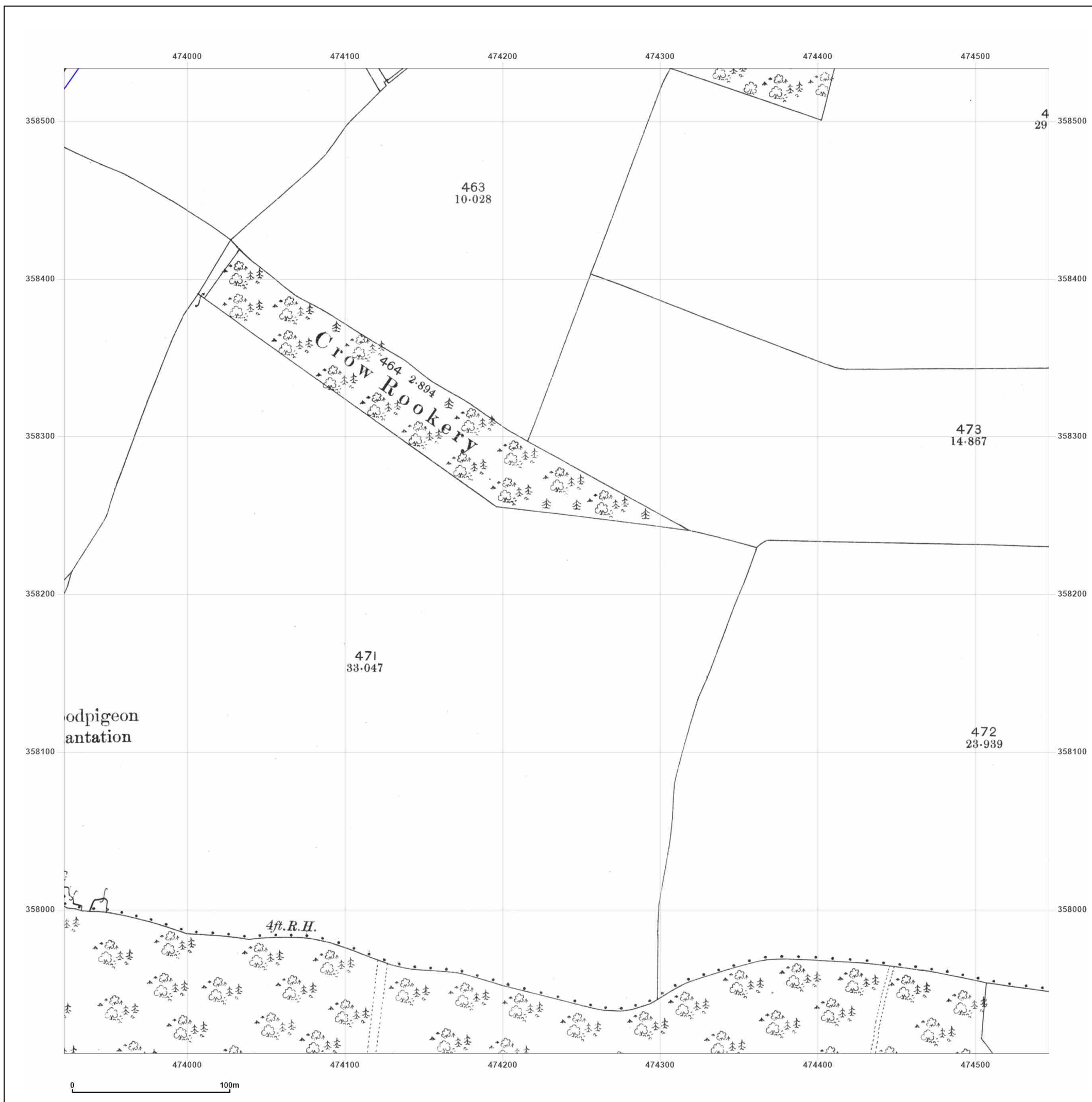


Produced by
Groundsure Insights
T: 08444 159000
E: info@groundsure.com
W: www.groundsure.com

© Crown copyright and database rights 2024 Ordnance Survey 100035207

Production date: 24 October 2024

Map legend available at:



Site Details:

GNRSP

Client Ref: GNRSP
Report Ref: GSIP-2024-16448-21123_6_LS_5_4
Grid Ref: 474234, 358221

Map Name: County Series

Map date: 1919

Scale: 1:2,500

Printed at: 1:2,500




Surveyed 1919
Revised 1919
Edition N/A
Copyright N/A
Levelled N/A

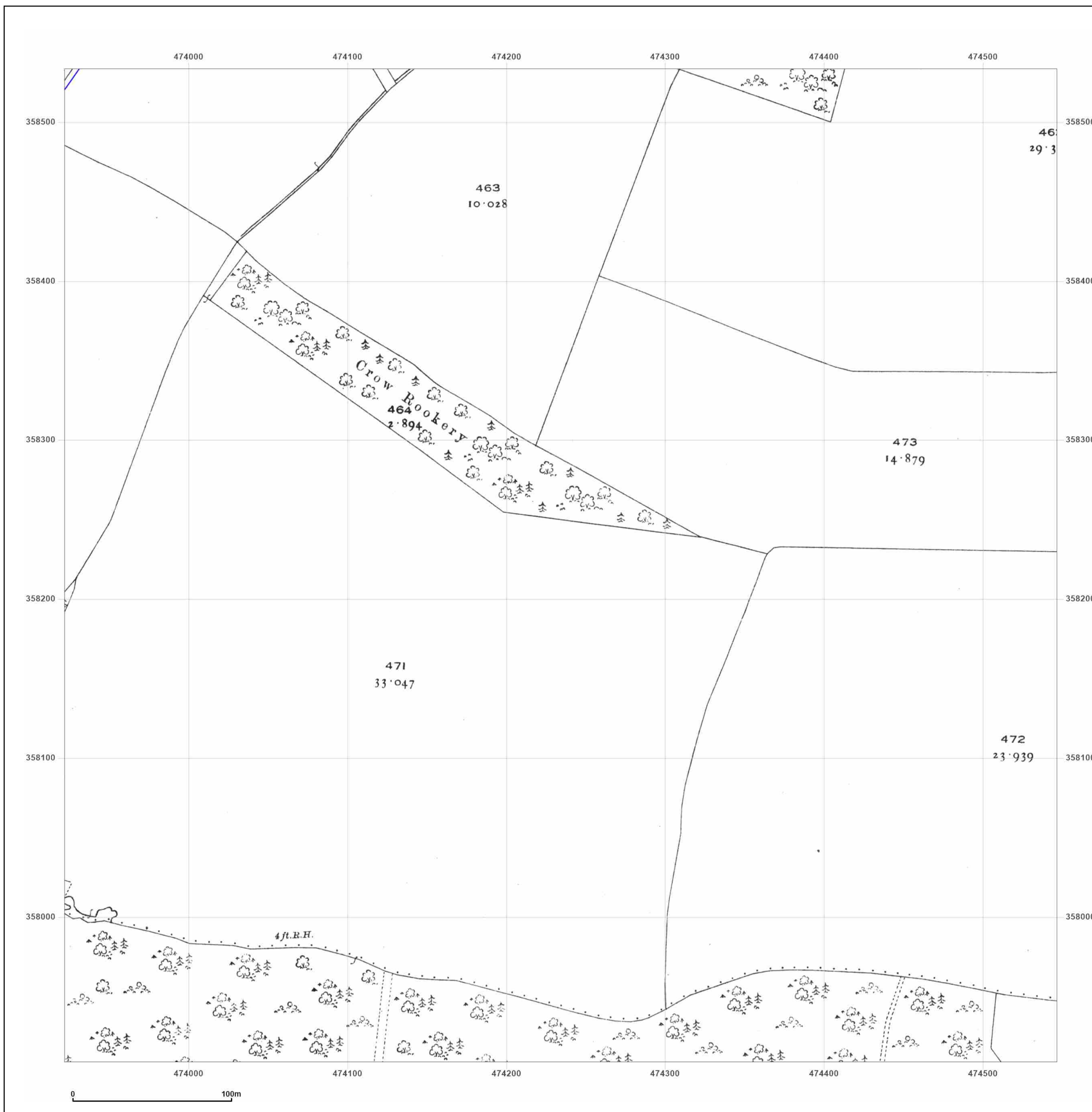


Produced by
Groundsure Insights
T: 08444 159000
E: info@groundsure.com
W: 

© Crown copyright and database rights 2024 Ordnance Survey 100035207

Production date: 24 October 2024

Map legend available at: 



Site Details:

GNRSP

Client Ref: GNRSP
Report Ref: GSIP-2024-16448-21123_6_LS_5_4
Grid Ref: 474234, 358221

Map Name: National Grid

Map date: 1970-1971

Scale: 1:2,500

Printed at: 1:2,500



Surveyed 1969
Revised 1969
Edition N/A
Copyright 1970
Levelled 1966

Surveyed 1969
Revised 1969
Edition N/A
Copyright 1970
Levelled 1966

Surveyed 1969
Revised 1969
Edition N/A
Copyright 1971
Levelled 1966

Surveyed 1969
Revised 1969
Edition N/A
Copyright 1970
Levelled 1966

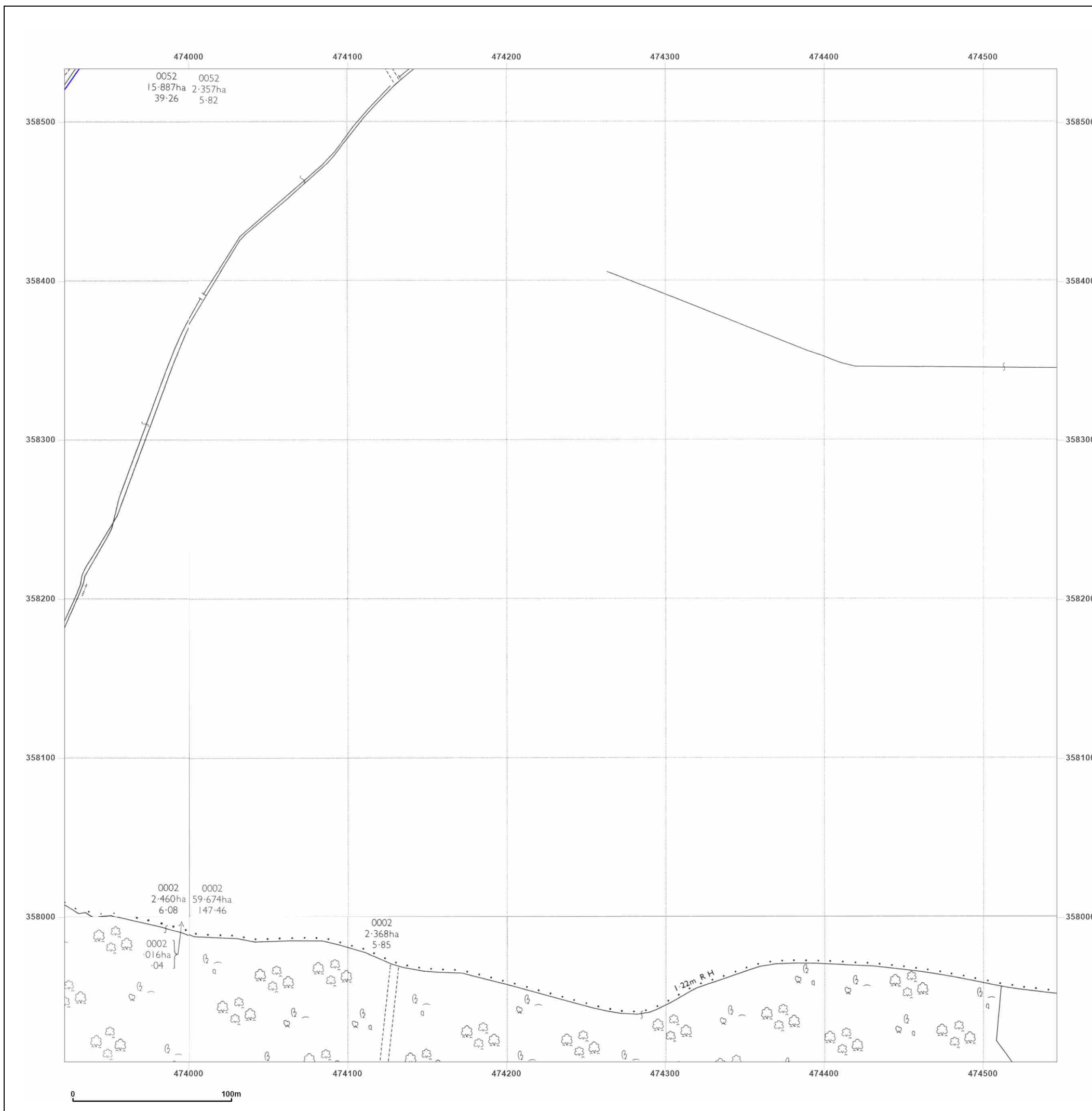


Produced by
Groundsure Insights
T: 08444 159000
E: info@groundsure.com
W: [REDACTED]

© Crown copyright and database rights 2024 Ordnance Survey 100035207

Production date: 24 October 2024

Map legend available at:
[REDACTED]



Site Details:

GNRSP

Client Ref: GNRSP
Report Ref: GSIP-2024-16448-21123_6_LS_5_4
Grid Ref: 474234, 358221

Map Name: National Grid

Map date: 1991-1994

Scale: 1:2,500

Printed at: 1:2,500



Surveyed N/A
Revised N/A
Edition N/A
Copyright 1994
Levelled N/A

Surveyed N/A
Revised N/A
Edition N/A
Copyright 1994
Levelled N/A

Surveyed N/A
Revised N/A
Edition N/A
Copyright 1991
Levelled N/A

Surveyed N/A
Revised N/A
Edition N/A
Copyright 1994
Levelled N/A

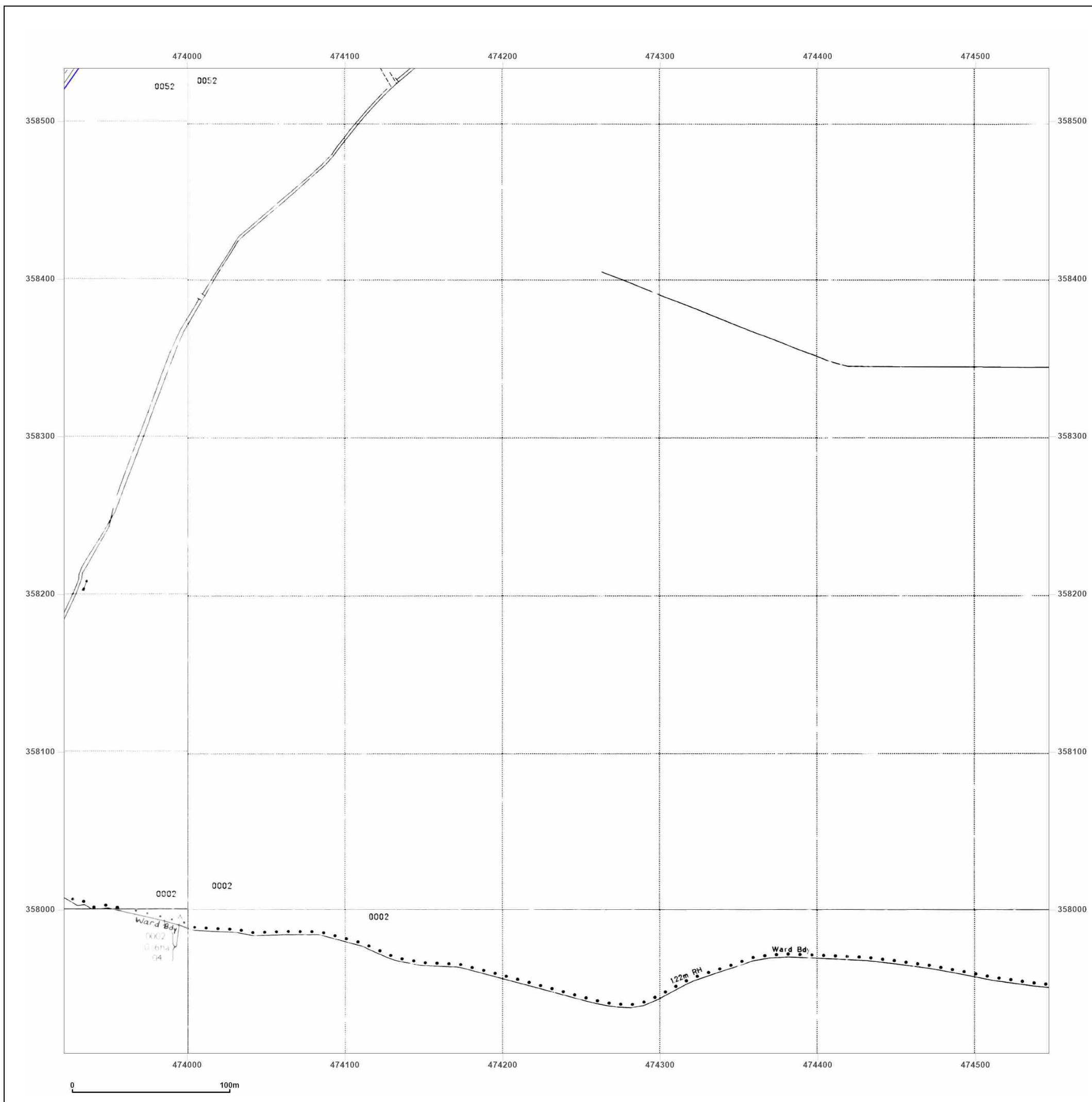


Produced by
Groundsure Insights
T: 08444 159000
E: info@groundsure.com
W: [REDACTED]

© Crown copyright and database rights 2024 Ordnance Survey 100035207

Production date: 24 October 2024

Map legend available at:
[REDACTED]



Site Details:

GNRSP

Client Ref: GNRSP
Report Ref: GSIP-2024-16448-21123_6_LS_5_5
Grid Ref: 474234, 358846

Map Name: County Series

Map date: 1885-1886

Scale: 1:2,500

Printed at: 1:2,500



Surveyed 1886
Revised 1886
Edition N/A
Copyright N/A
Levelled N/A

Surveyed 1885
Revised 1885
Edition N/A
Copyright N/A
Levelled N/A

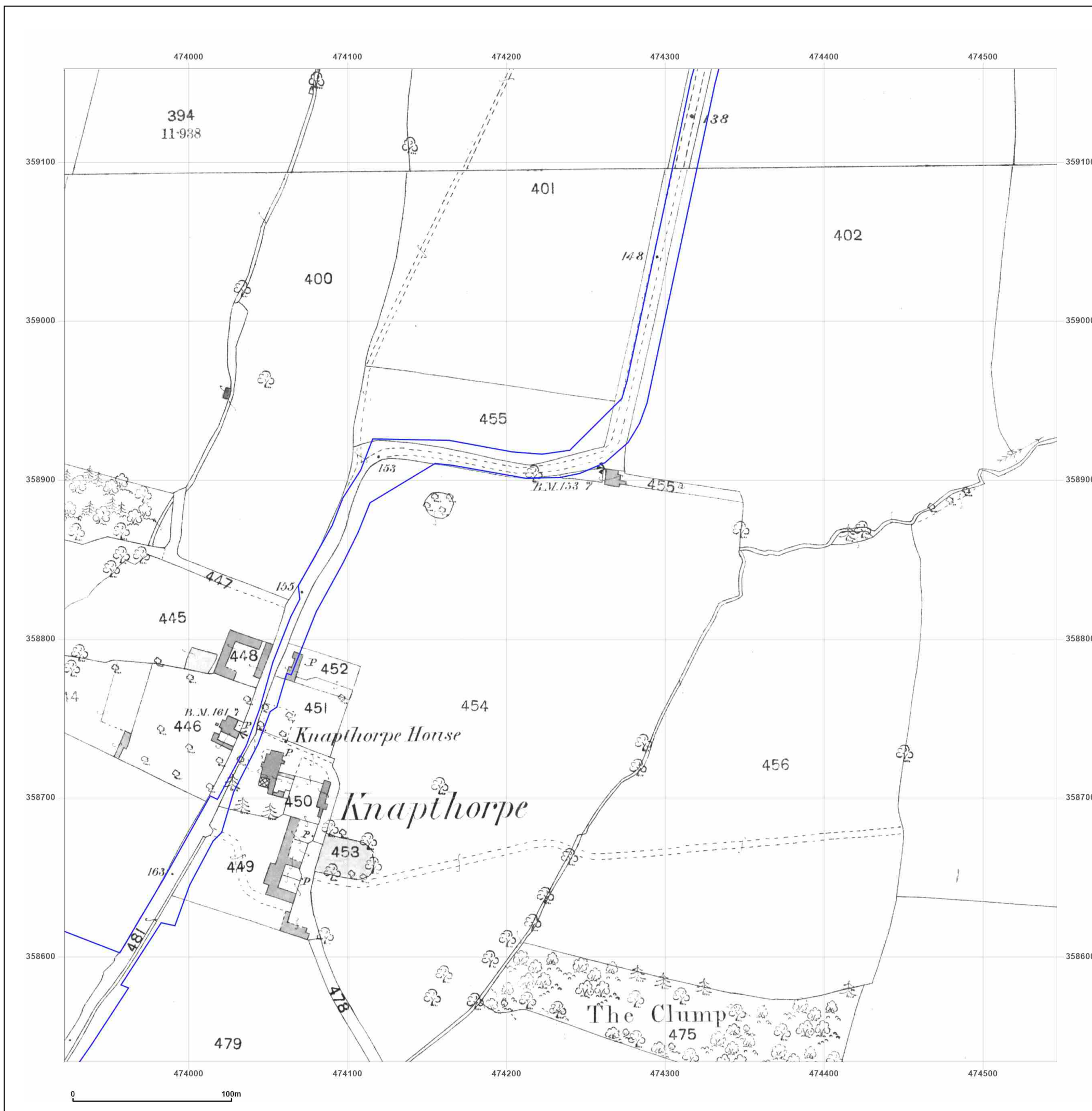


Produced by
Groundsure Insights
T: 08444 159000
E: info@groundsure.com
W: www.groundsure.com

© Crown copyright and database rights 2024 Ordnance Survey 100035207

Production date: 24 October 2024

Map legend available at:



Site Details:

GNRSP

Client Ref: GNRSP
Report Ref: GSIP-2024-16448-21123_6_LS_5_5
Grid Ref: 474234, 358846

Map Name: County Series

Map date: 1900

Scale: 1:2,500

Printed at: 1:2,500



Surveyed 1900
Revised 1900
Edition N/A
Copyright N/A
Levelled N/A

Surveyed 1900
Revised 1900
Edition N/A
Copyright N/A
Levelled N/A

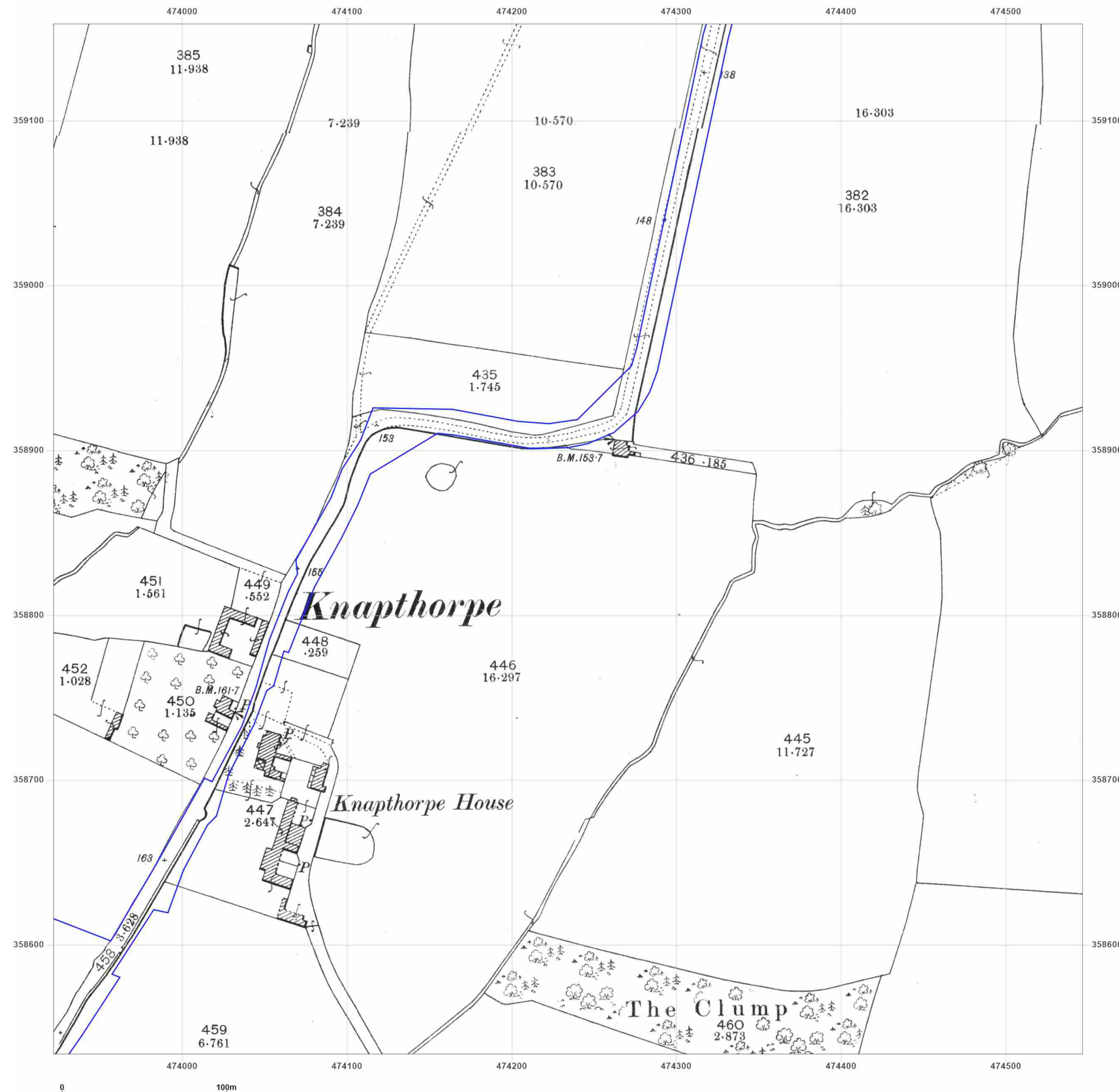


Produced by
Groundsure Insights
T: 08444 159000
E: info@groundsure.com
W: www.groundsure.com

© Crown copyright and database rights 2024 Ordnance Survey 100035207

Production date: 24 October 2024

Map legend available at:



Site Details:

GNRSP

Client Ref: GNRSP
Report Ref: GSIP-2024-16448-21123_6_LS_5_5
Grid Ref: 474234, 358846

Map Name: County Series

Map date: 1919

Scale: 1:2,500

Printed at: 1:2,500



Surveyed 1919
 Revised 1919
 Edition N/A
 Copyright N/A
 Levelled N/A

Surveyed 1919
 Revised 1919
 Edition N/A
 Copyright N/A
 Levelled N/A

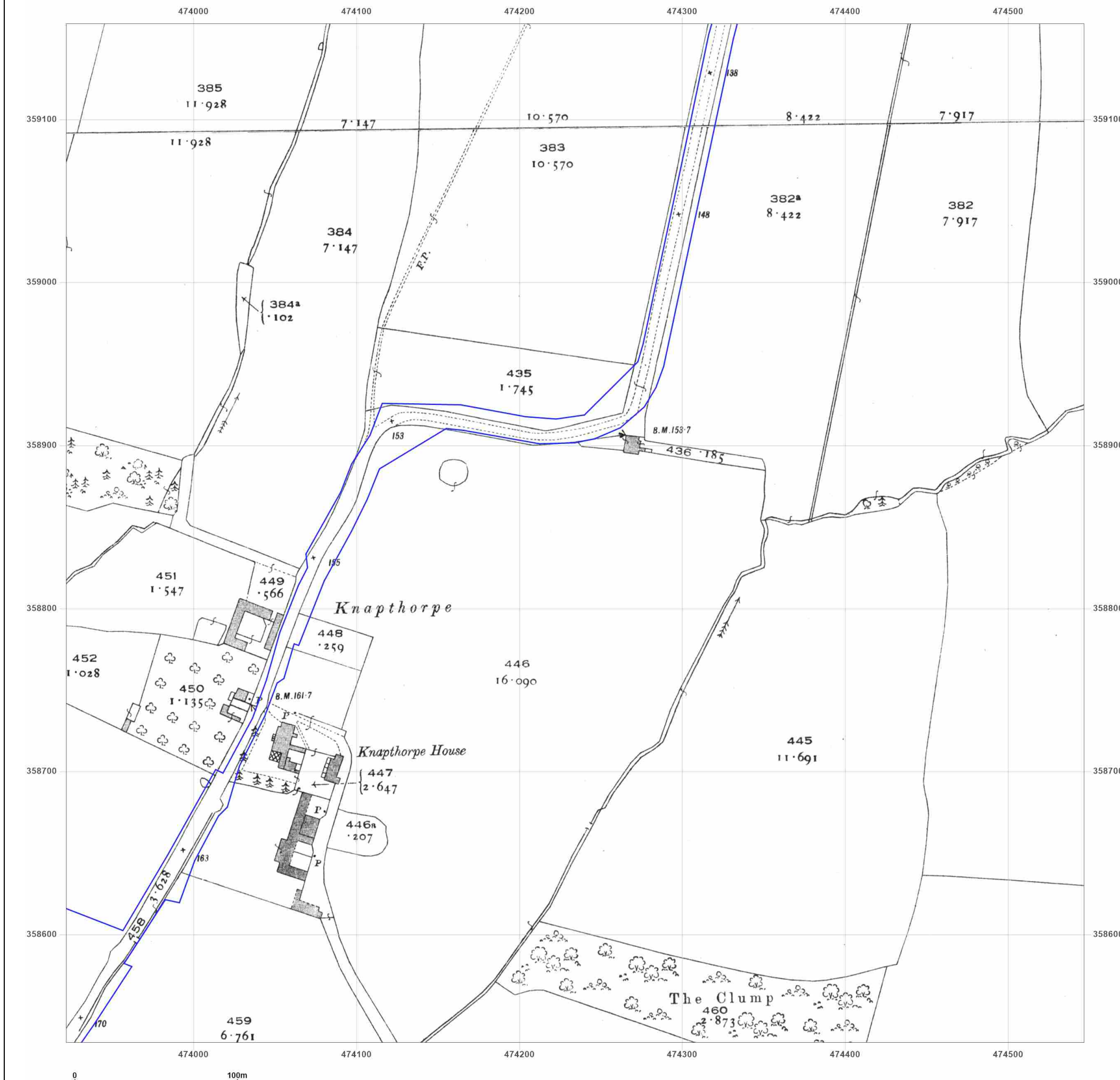


Produced by
 Groundsure Insights
 T: 08444 159000
 E: info@groundsure.com
 W: www.groundsure.com

© Crown copyright and database rights 2024 Ordnance Survey 100035207

Production date: 24 October 2024

Map legend available at:



Site Details:

GNRSP

Client Ref: GNRSP
Report Ref: GSIP-2024-16448-21123_6_LS_5_5
Grid Ref: 474234, 358846

Map Name: National Grid

Map date: 1966-1971

Scale: 1:2,500

Printed at: 1:2,500



Surveyed 1969
Revised 1969
Edition N/A
Copyright 1971
Levelled 1966

Surveyed 1965
Revised 1965
Edition N/A
Copyright 1966
Levelled 1956

Surveyed 1969
Revised 1969
Edition N/A
Copyright 1970
Levelled 1966


Surveyed 1969
Revised 1969
Edition N/A
Copyright 1970
Levelled 1966



Produced by
Groundsure Insights
T: 08444 159000
E: info@groundsure.com
W: 

© Crown copyright and database rights 2024 Ordnance Survey 100035207

Production date: 24 October 2024

Map legend available at: 



Site Details:

GNRSP

Client Ref: GNRSP
Report Ref: GSIP-2024-16448-21123_6_LS_5_5
Grid Ref: 474234, 358846

Map Name: National Grid


Map date: 1976

Scale: 1:2,500

Printed at: 1:2,500



Surveyed 1974
Revised 1974
Edition N/A
Copyright 1976
Levelled 1966

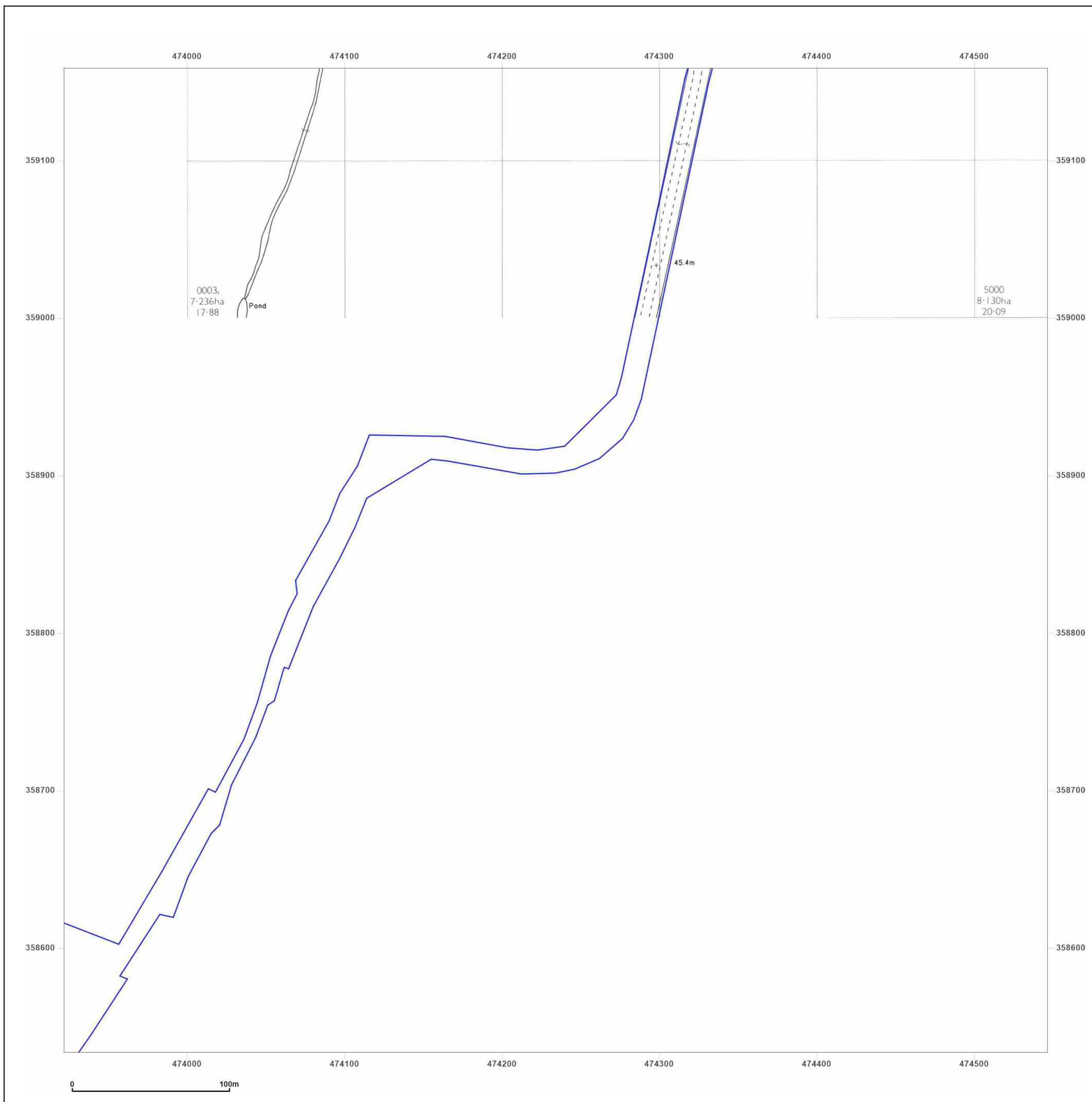


Produced by
Groundsure Insights
T: 08444 159000
E: info@groundsure.com
W: [\[Redacted\]](#)

© Crown copyright and database rights 2024 Ordnance Survey 100035207

Production date: 24 October 2024

Map legend available at: [\[Redacted\]](#)



Site Details:

GNRSP

Client Ref:

GNRSP

Report Ref:

GSIP-2024-16448-21123_6_LS_5_5

Grid Ref:

474234, 358846

Map Name:

National Grid

Map date:

1976

Scale:

1:2,500

Printed at:

1:2,500

N

W

E

S

Surveyed N/A


Revised N/A

Edition N/A

Copyright N/A

Levelled N/A

Powered by



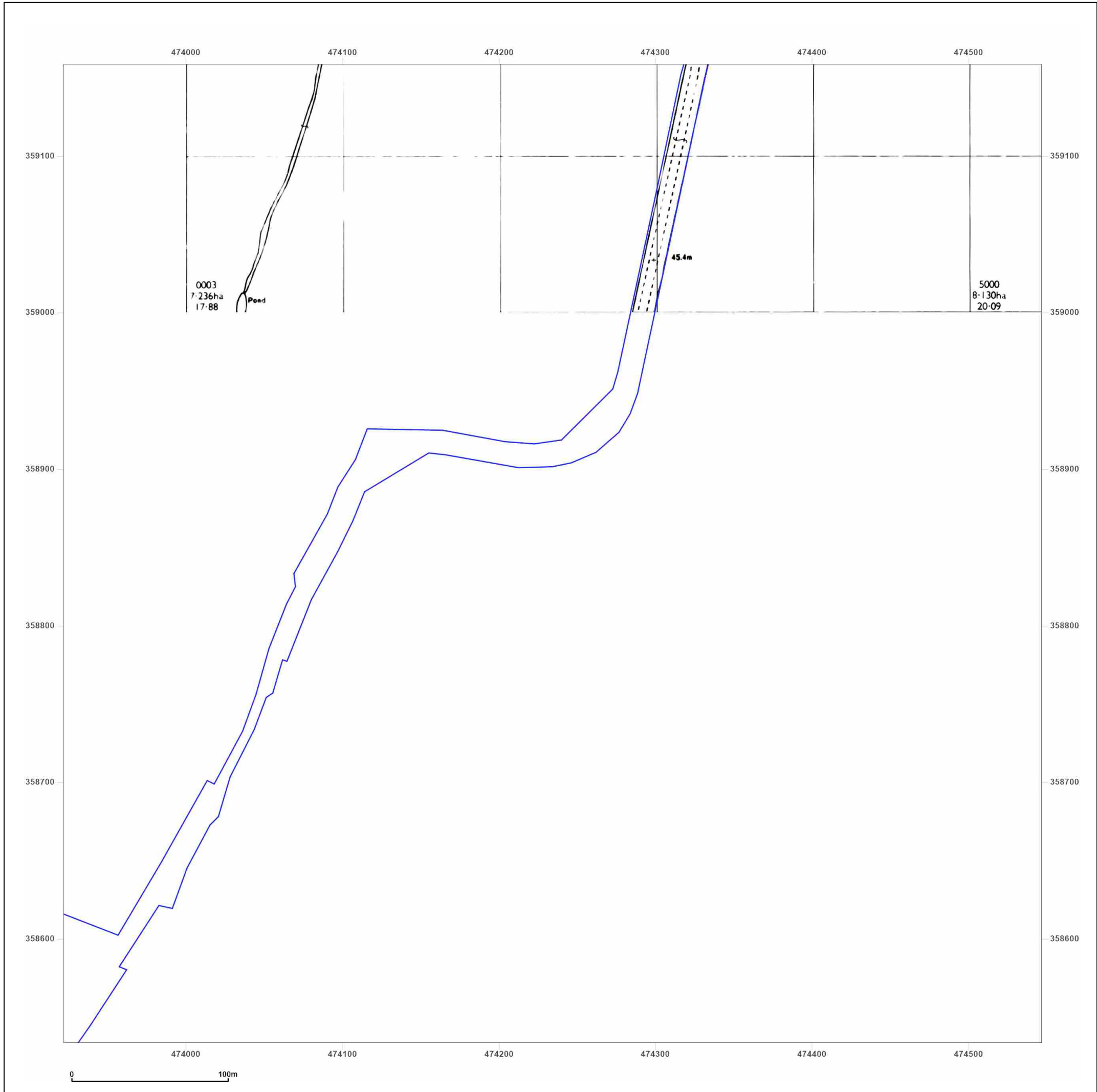
Produced by

Groundsure Insights

T: 08444 159000

E: info@groundsure.com

W:



Site Details:

GNRSP

Client Ref: GNRSP
Report Ref: GSIP-2024-16448-21123_6_LS_5_5
Grid Ref: 474234, 358846

Map Name: National Grid

Map date: 1994

Scale: 1:2,500

Printed at: 1:2,500



Surveyed N/A
Revised N/A
Edition N/A
Copyright 1994
Levelled N/A

Surveyed N/A
Revised N/A
Edition N/A
Copyright 1994
Levelled N/A

Surveyed N/A
Revised N/A
Edition N/A
Copyright 1994
Levelled N/A

Surveyed N/A
Revised N/A
Edition N/A
Copyright 1994
Levelled N/A

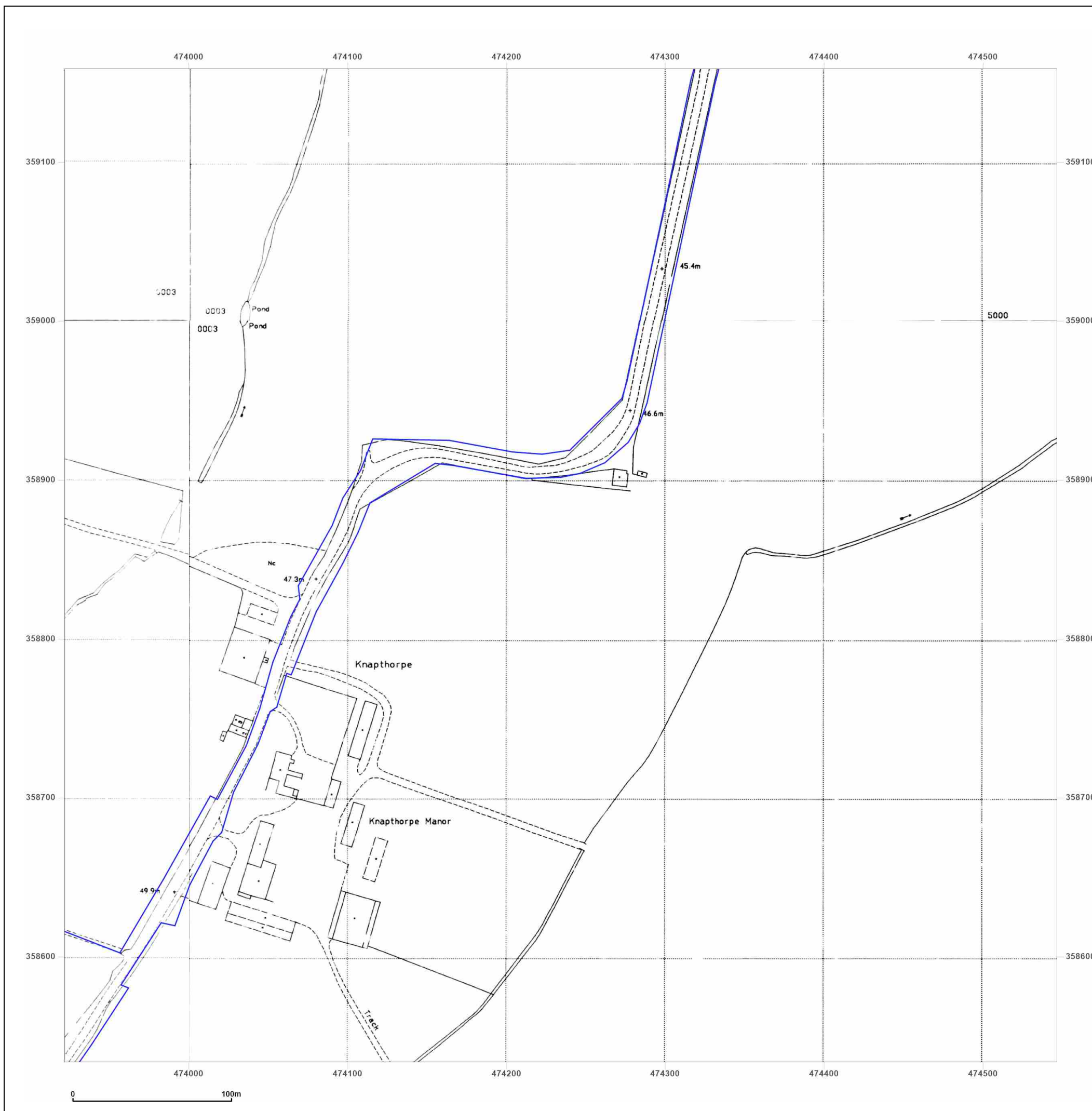


Produced by
Groundsure Insights
T: 08444 159000
E: info@groundsure.com
W: www.groundsure.com

© Crown copyright and database rights 2024 Ordnance Survey 100035207

Production date: 24 October 2024

Map legend available at:



Site Details:

GNRSP

Client Ref: GNRSP
Report Ref: GSIP-2024-16448-21123_6_LS_5_6
Grid Ref: 474234, 359472

Map Name: County Series

Map date: 1886

Scale: 1:2,500

Printed at: 1:2,500



Surveyed 1886
Revised 1886
Edition N/A
Copyright N/A
Levelled N/A

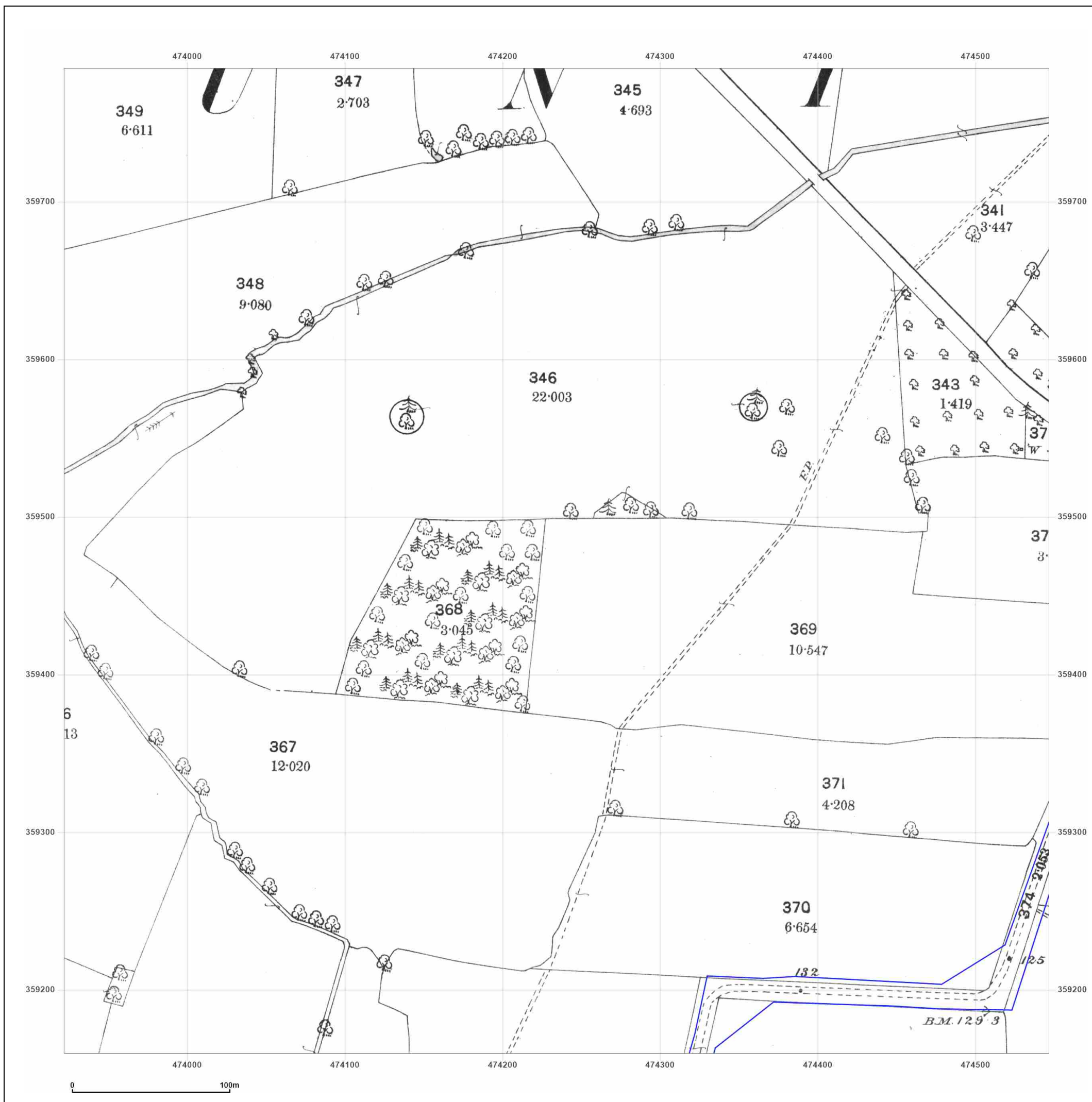


Produced by
Groundsure Insights
T: 08444 159000
E: info@groundsure.com
W: www.groundsure.com

© Crown copyright and database rights 2024 Ordnance Survey 100035207

Production date: 24 October 2024

Map legend available at:



Site Details:

GNRSP

Client Ref: GNRSP
Report Ref: GSIP-2024-16448-21123_6_LS_5_6
Grid Ref: 474234, 359472

Map Name: County Series

Map date: 1900

Scale: 1:2,500

Printed at: 1:2,500



Surveyed 1900
Revised 1900
Edition N/A
Copyright N/A
Levelled N/A

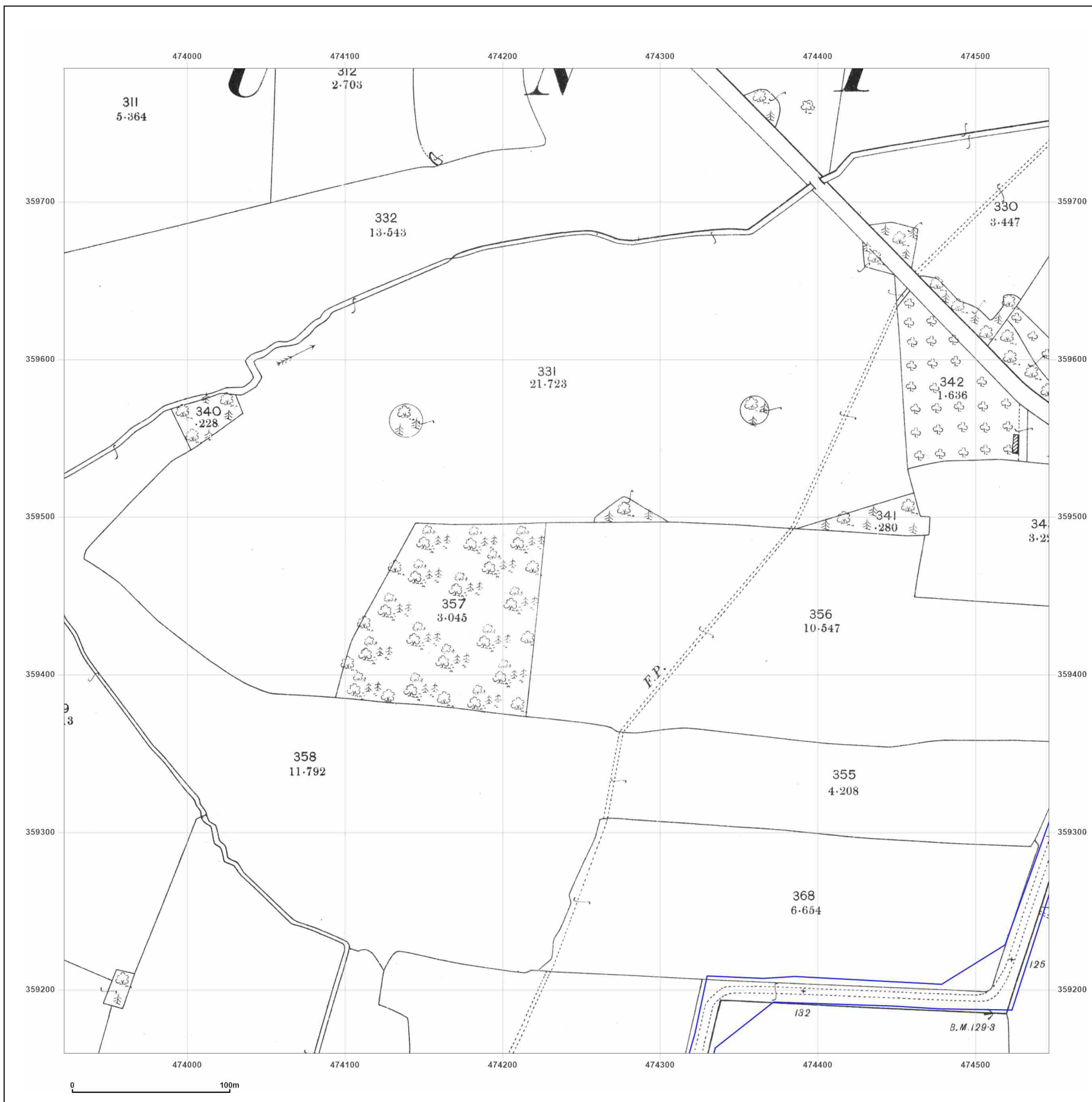


Produced by
Groundsure Insights
T: 08444 159000
E: info@groundsure.com
W: www.groundsure.com

© Crown copyright and database rights 2024 Ordnance Survey 100035207

Production date: 24 October 2024

Map legend available at:



Site Details:

GNRSP

Client Ref: GNRSP
Report Ref: GSIP-2024-16448-21123_6_LS_5_6
Grid Ref: 474234, 359472

Map Name: County Series

Map date: 1919

Scale: 1:2,500

Printed at: 1:2,500



Surveyed 1919
 Revised 1919
 Edition N/A
 Copyright N/A
 Levelled N/A

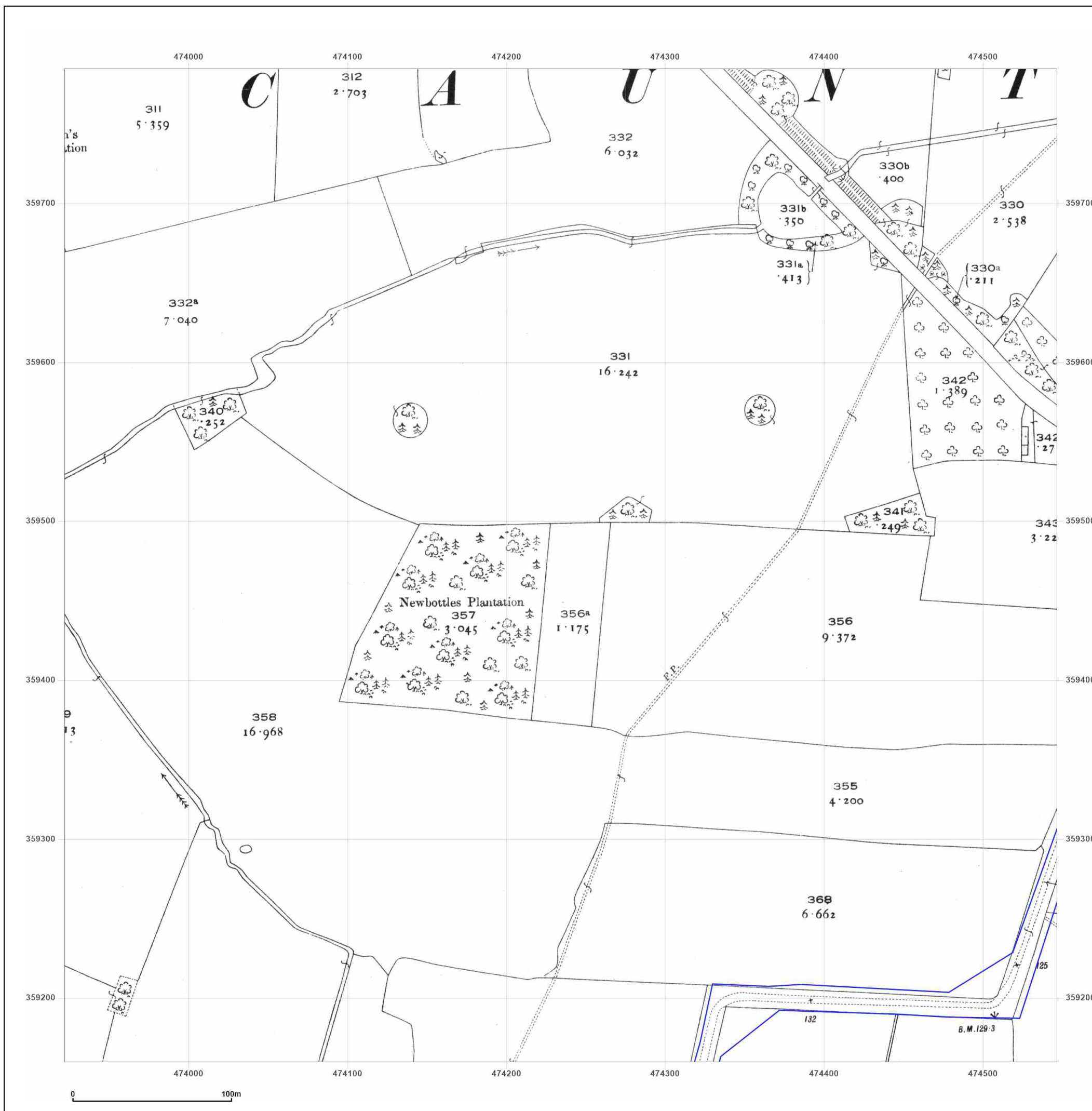


Produced by
 Groundsure Insights
 T: 08444 159000
 E: info@groundsure.com
 W: www.groundsure.com

© Crown copyright and database rights 2024 Ordnance Survey 100035207

Production date: 24 October 2024

Map legend available at:



Site Details:

GNRSP

Client Ref: GNRSP
Report Ref: GSIP-2024-16448-21123_6_LS_5_6
Grid Ref: 474234, 359472

Map Name: National Grid

Map date: 1971-1976

Scale: 1:2,500

Printed at: 1:2,500



Surveyed N/A
Revised N/A
Edition N/A
Copyright N/A
Levelled N/A

Surveyed 1974
Revised 1974
Edition N/A
Copyright 1976
Levelled 1966



Produced by
Groundsure Insights
T: 08444 159000
E: info@groundsure.com
W: www.groundsure.com

© Crown copyright and database rights 2024 Ordnance Survey 100035207

Production date: 24 October 2024

Map legend available at:



Site Details:

GNRSP

Client Ref: GNRSP
Report Ref: GSIP-2024-16448-21123_6_LS_5_6
Grid Ref: 474234, 359472

Map Name: National Grid

Map date: 1976

Scale: 1:2,500

Printed at: 1:2,500



Surveyed N/A
Revised N/A
Edition N/A
Copyright N/A
Levelled N/A

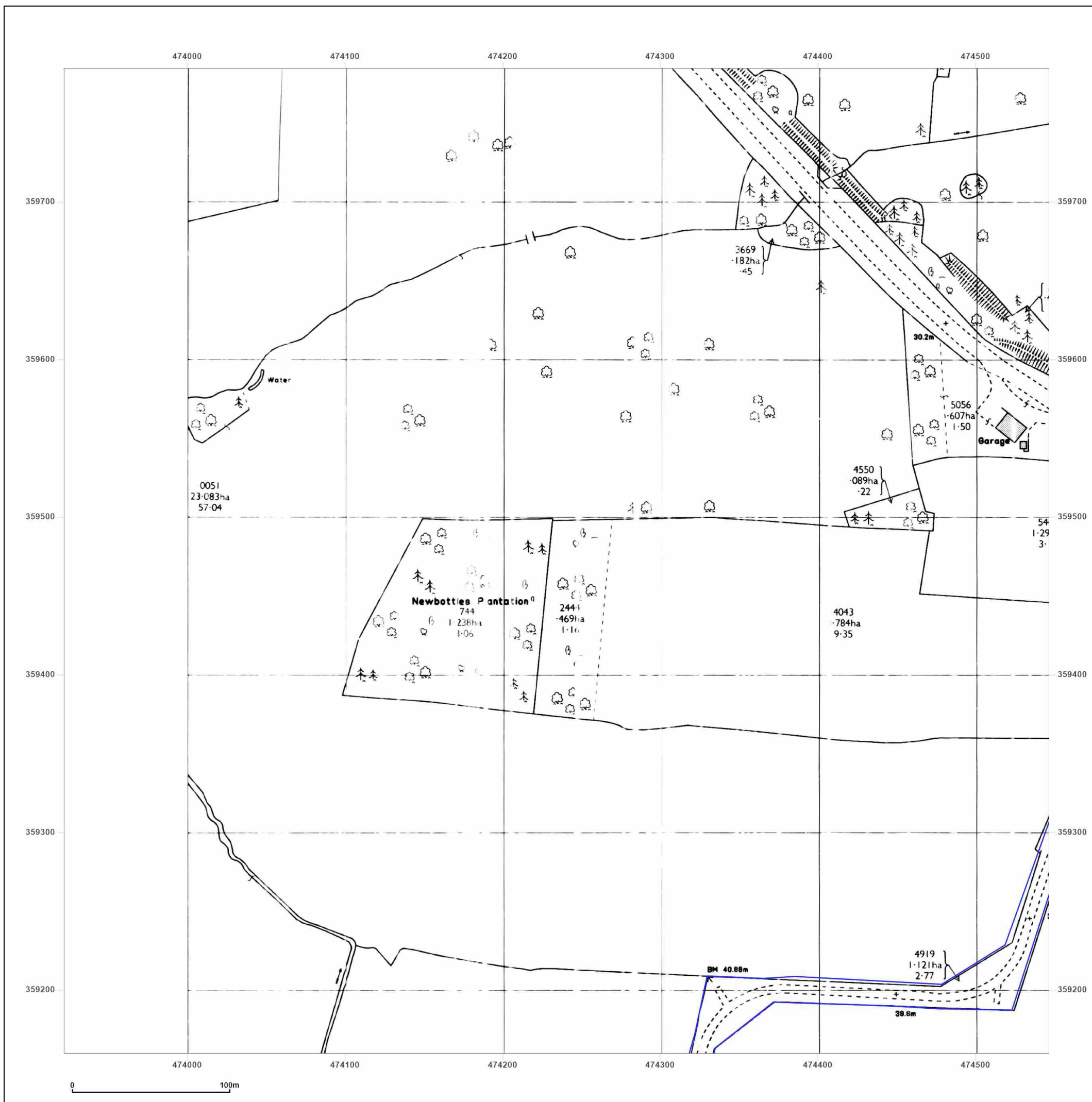


Produced by
Groundsure Insights
T: 08444 159000
E: info@groundsure.com
W: www.groundsure.com

© Crown copyright and database rights 2024 Ordnance Survey 100035207

Production date: 24 October 2024

Map legend available at:



Site Details:

GNRSP

Client Ref: GNRSP
Report Ref: GSIP-2024-16448-21123_6_LS_5_6
Grid Ref: 474234, 359472

Map Name: National Grid

Map date: 1994

Scale: 1:2,500

Printed at: 1:2,500



Surveyed N/A
Revised N/A
Edition N/A
Copyright 1994
Levelled N/A


Surveyed N/A
Revised N/A
Edition N/A
Copyright 1994
Levelled N/A



Produced by
Groundsure Insights
T: 08444 159000
E: info@groundsure.com
W: 

© Crown copyright and database rights 2024 Ordnance Survey 100035207

Production date: 24 October 2024

Map legend available at: 



Site Details:

GNRSP

Client Ref: GNRSP
Report Ref: GSIP-2024-16448-21123_6_LS_6_2
Grid Ref: 474860, 356970

Map Name: County Series

Map date: 1885

Scale: 1:2,500

Printed at: 1:2,500



Surveyed 1885
Revised 1885
Edition N/A
Copyright N/A
Levelled N/A

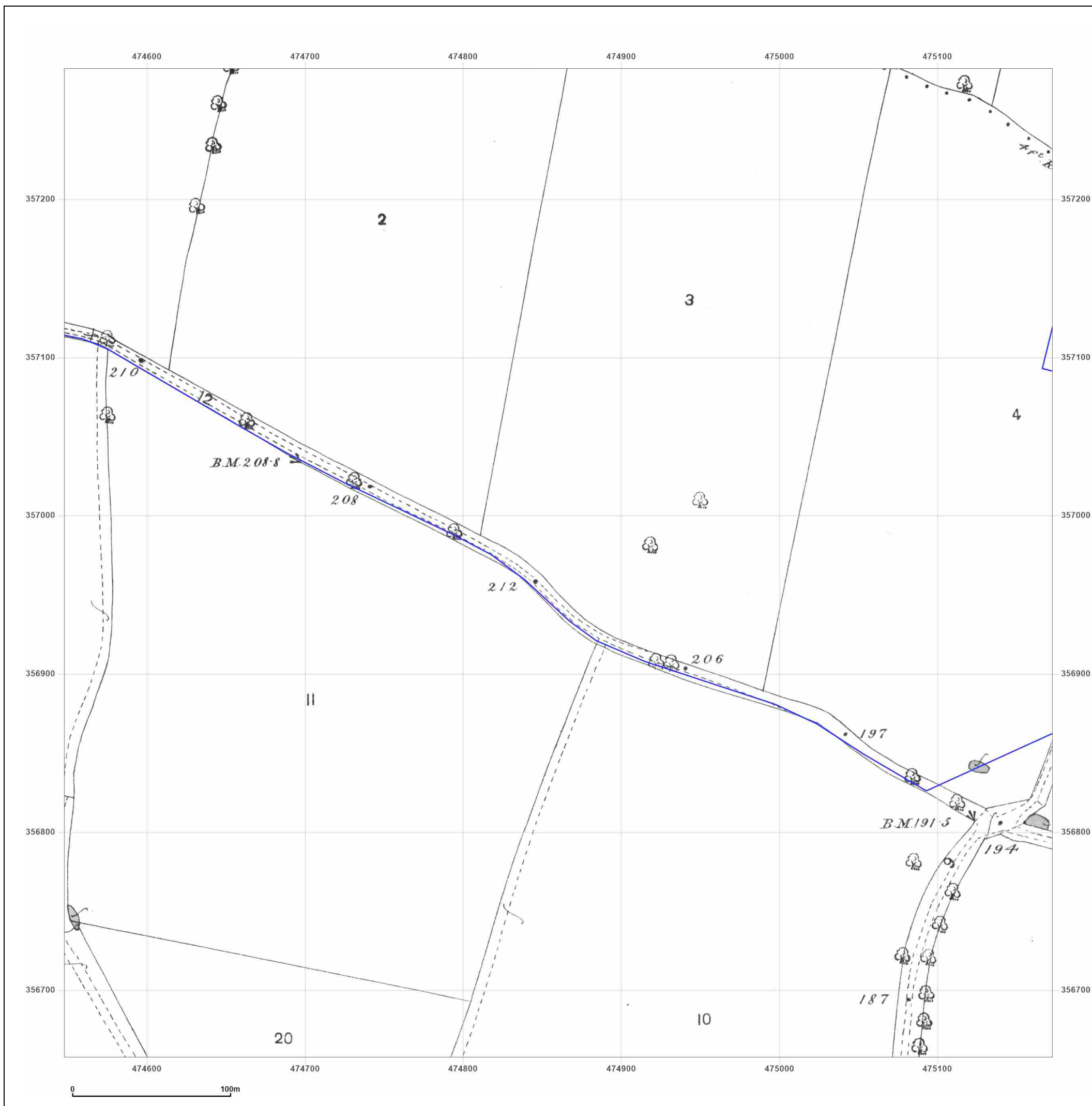


Produced by
Groundsure Insights
T: 08444 159000
E: info@groundsure.com
W: [REDACTED]

© Crown copyright and database rights 2024 Ordnance Survey 100035207

Production date: 24 October 2024

Map legend available at: [REDACTED]



Site Details:

GNRSP

Client Ref: GNRSP
Report Ref: GSIP-2024-16448-21123_6_LS_6_2
Grid Ref: 474860, 356970

Map Name: County Series

Map date: 1900

Scale: 1:2,500

Printed at: 1:2,500




Surveyed 1900
Revised 1900
Edition N/A
Copyright N/A
Levelled N/A

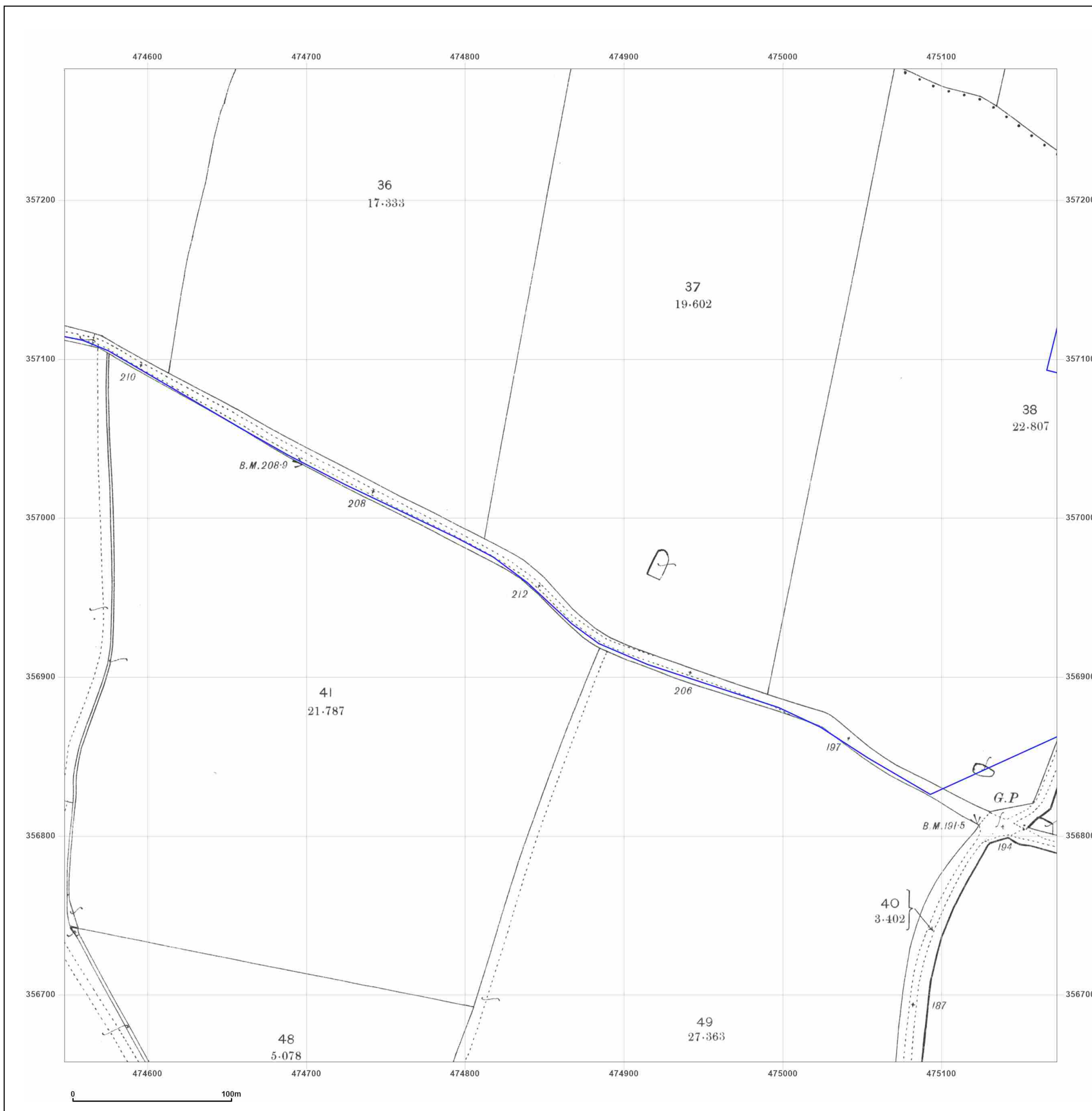


Produced by
Groundsure Insights
T: 08444 159000
E: info@groundsure.com
W: 

© Crown copyright and database rights 2024 Ordnance Survey 100035207

Production date: 24 October 2024

Map legend available at: 



Site Details:

GNRSP

Client Ref: GNRSP
Report Ref: GSIP-2024-16448-21123_6_LS_6_2
Grid Ref: 474860, 356970

Map Name: County Series

Map date: 1919

Scale: 1:2,500

Printed at: 1:2,500




Surveyed 1919
Revised 1919
Edition N/A
Copyright N/A
Levelled N/A

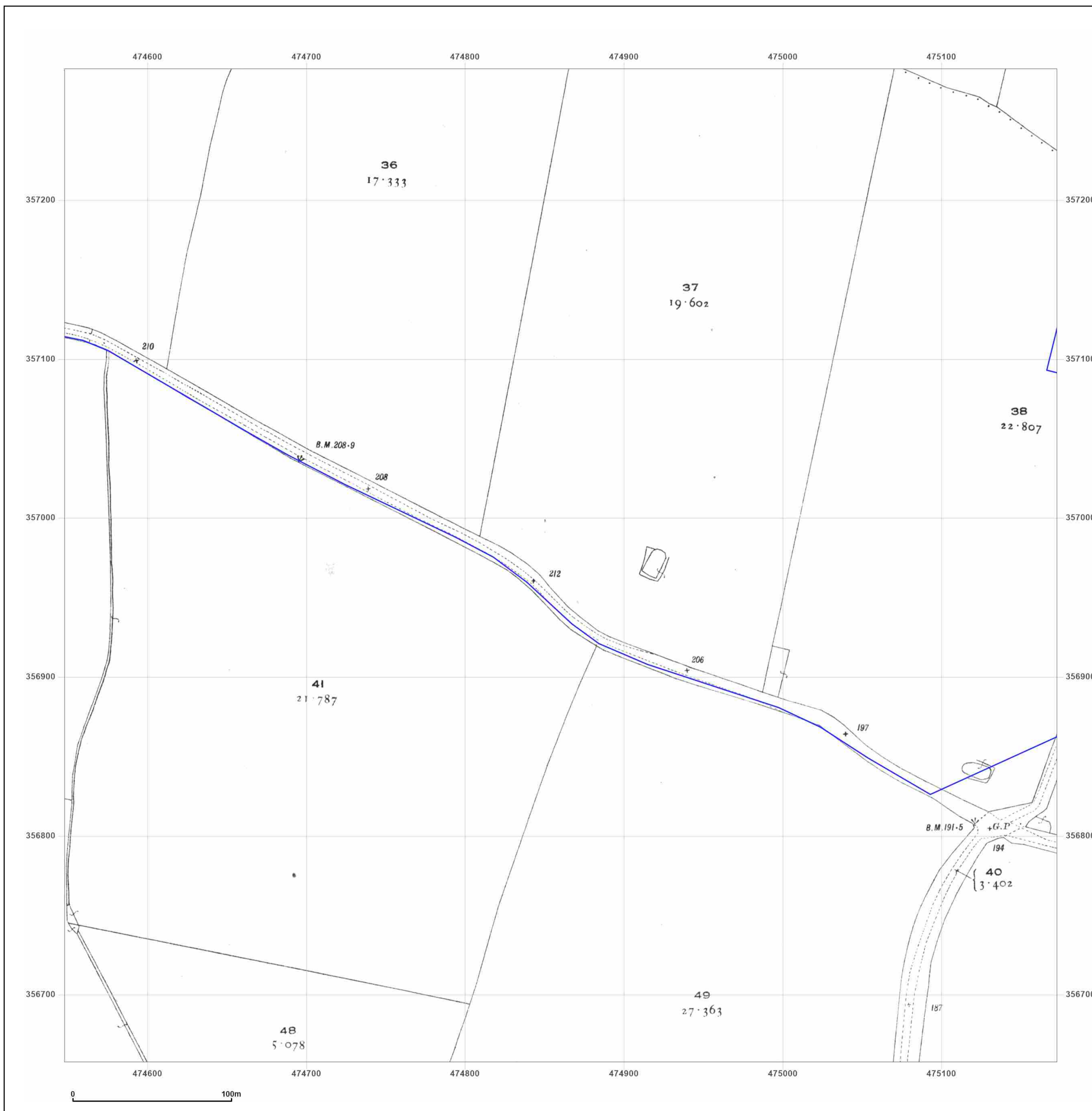


Produced by
Groundsure Insights
T: 08444 159000
E: info@groundsure.com
W: 

© Crown copyright and database rights 2024 Ordnance Survey 100035207

Production date: 24 October 2024

Map legend available at: 



Site Details:

GNRSP

Client Ref: GNRSP
Report Ref: GSIP-2024-16448-21123_6_LS_6_2
Grid Ref: 474860, 356970

Map Name: National Grid

Map date: 1970

Scale: 1:2,500

Printed at: 1:2,500



Surveyed 1969
Revised 1969
Edition N/A
Copyright 1970
Levelled 1966


Surveyed 1969
Revised 1969
Edition N/A
Copyright 1970
Levelled 1966

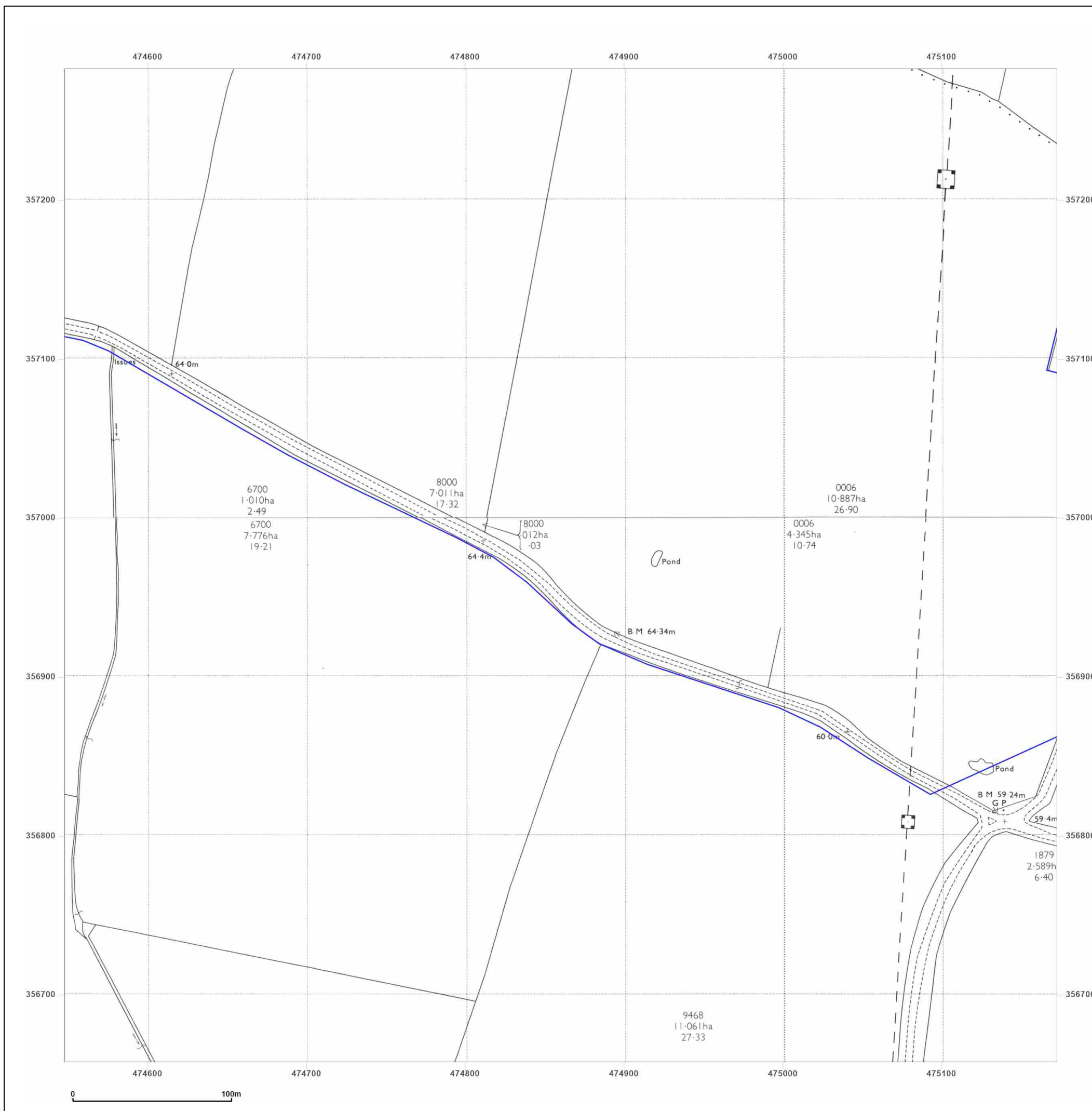


Produced by
Groundsure Insights
T: 08444 159000
E: info@groundsure.com
W: 

© Crown copyright and database rights 2024 Ordnance Survey 100035207

Production date: 24 October 2024

Map legend available at: 



Site Details:

GNRSP

Client Ref: GNRSP
Report Ref: GSIP-2024-16448-21123_6_LS_6_2
Grid Ref: 474860, 356970

Map Name: National Grid

Map date: 1970

Scale: 1:2,500

Printed at: 1:2,500



Surveyed N/A
Revised N/A
Edition N/A
Copyright N/A
Levelled N/A

Surveyed N/A
Revised N/A
Edition N/A
Copyright N/A
Levelled N/A

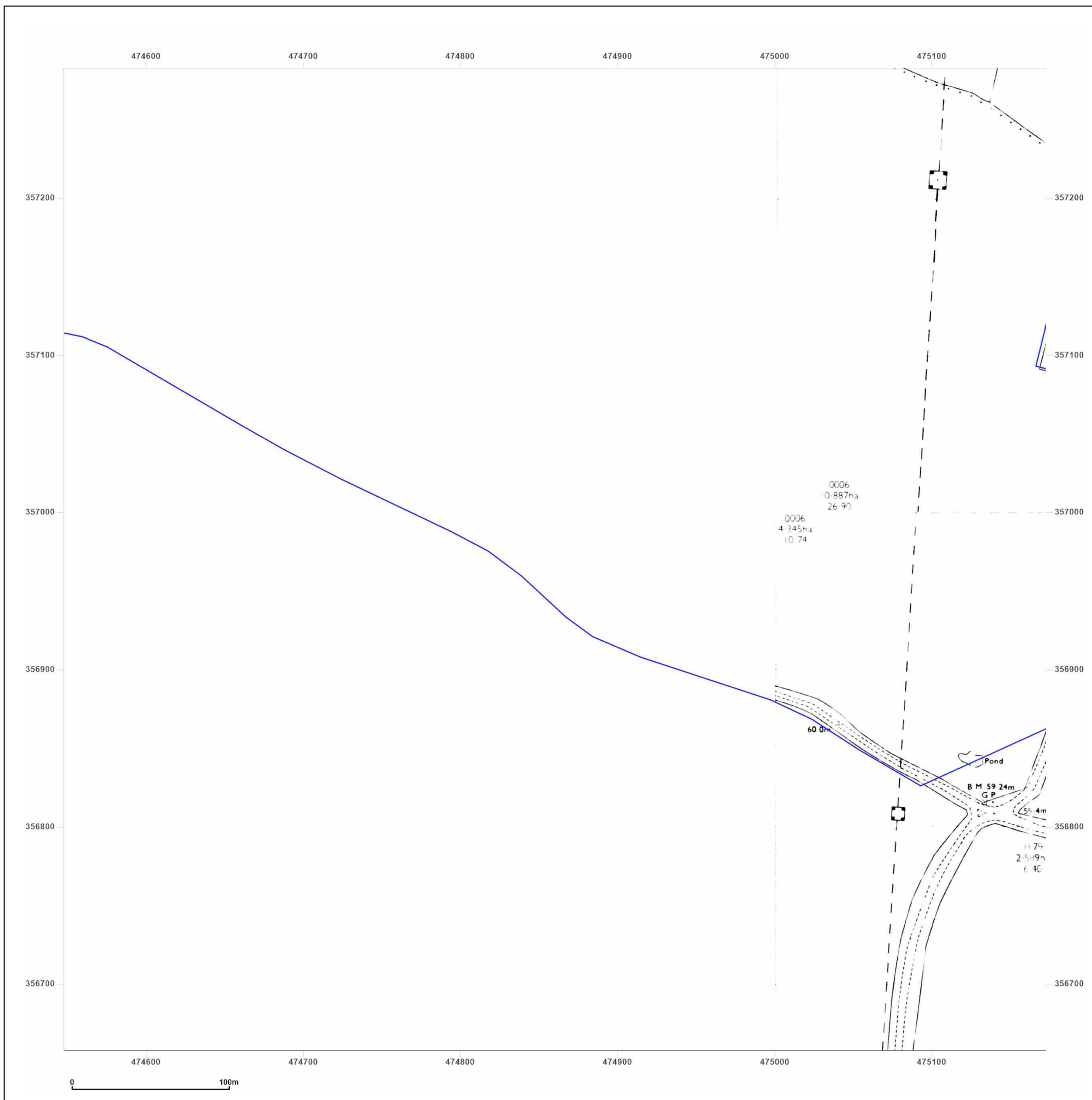


Produced by
Groundsure Insights
T: 08444 159000
E: info@groundsure.com
W: [\[Redacted\]](#)

© Crown copyright and database rights 2024 Ordnance Survey 100035207

Production date: 24 October 2024

Map legend available at:
[\[Redacted\]](#)




Site Details:

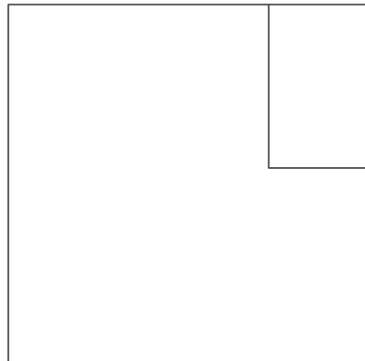
GNRSP

Client Ref: GNRSP
Report Ref: GSIP-2024-16448-21123_6_LS_6_2
Grid Ref: 474860, 356970

Map Name: National Grid
Map date: 1975
Scale: 1:2,500
Printed at: 1:2,500



Surveyed N/A
Revised N/A
Edition N/A
Copyright N/A
Levelled N/A



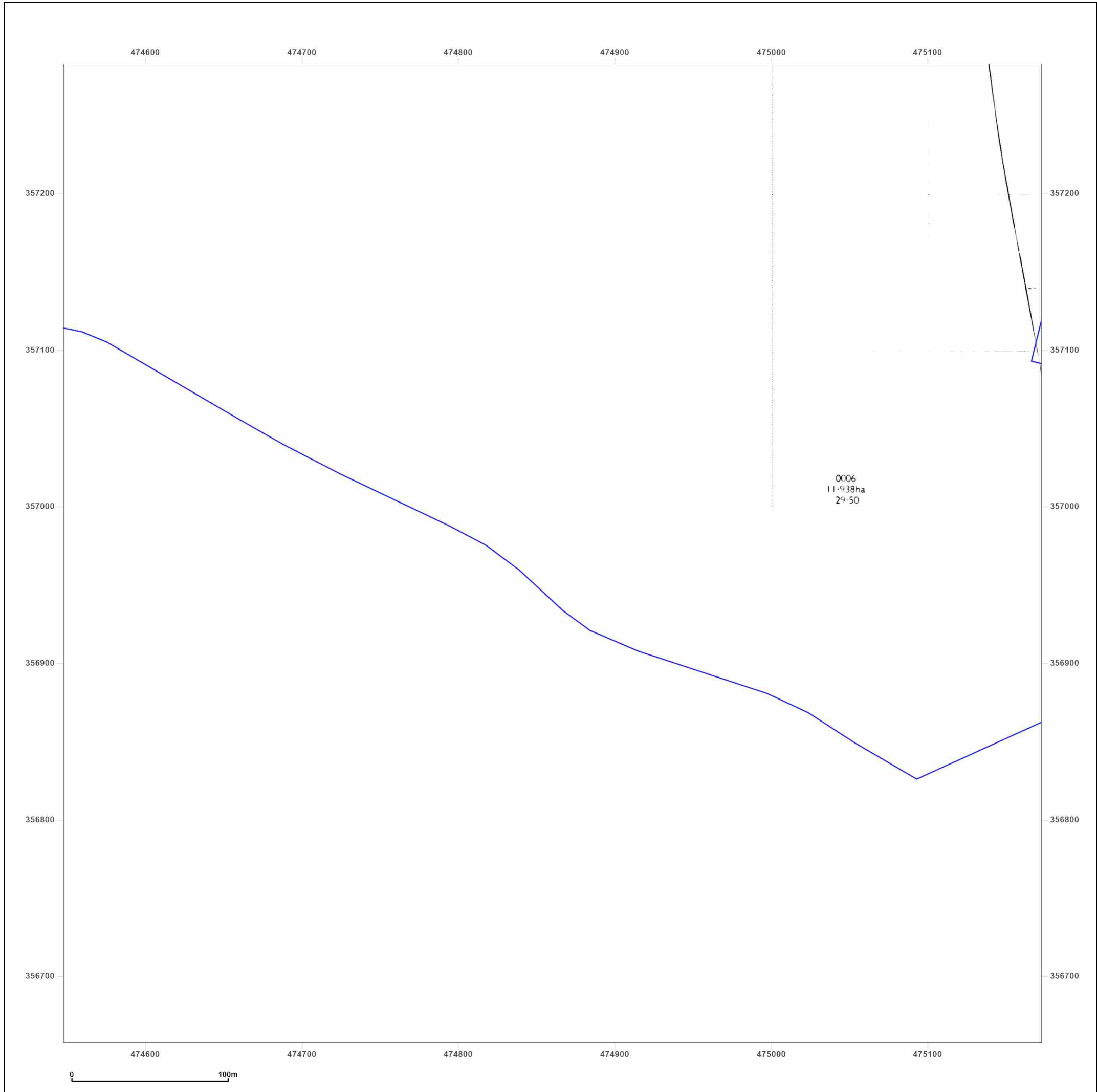


Produced by
Groundsure Insights
T: 08444 159000
E: info@groundsure.com
W: 

© Crown copyright and database rights 2024 Ordnance Survey 100035207

Production date: 24 October 2024

Map legend available at: 



Site Details:

GNRSP

Client Ref: GNRSP
Report Ref: GSIP-2024-16448-21123_6_LS_6_2
Grid Ref: 474860, 356970

Map Name: National Grid

Map date: 1992-1994

Scale: 1:2,500

Printed at: 1:2,500



Surveyed N/A
Revised N/A
Edition N/A
Copyright 1994
Levelled N/A

Surveyed N/A
Revised N/A
Edition N/A
Copyright 1994
Levelled N/A

Surveyed 1992
Revised 1992
Edition N/A
Copyright 1992
Levelled N/A

Surveyed N/A
Revised N/A
Edition N/A
Copyright 1994
Levelled N/A




Produced by
Groundsure Insights
T: 08444 159000
E: info@groundsure.com
W: www.groundsure.com

© Crown copyright and database rights 2024 Ordnance Survey 100035207

Production date: 24 October 2024

Map legend available at:



Site Details:

GNRSP

Client Ref: GNRSP
Report Ref: GSIP-2024-16448-21123_6_LS_6_2
Grid Ref: 474860, 356970

Map Name: National Grid

Map date: 1994

Scale: 1:2,500

Printed at: 1:2,500




Surveyed N/A
Revised N/A
Edition N/A
Copyright 1994
Levelled N/A

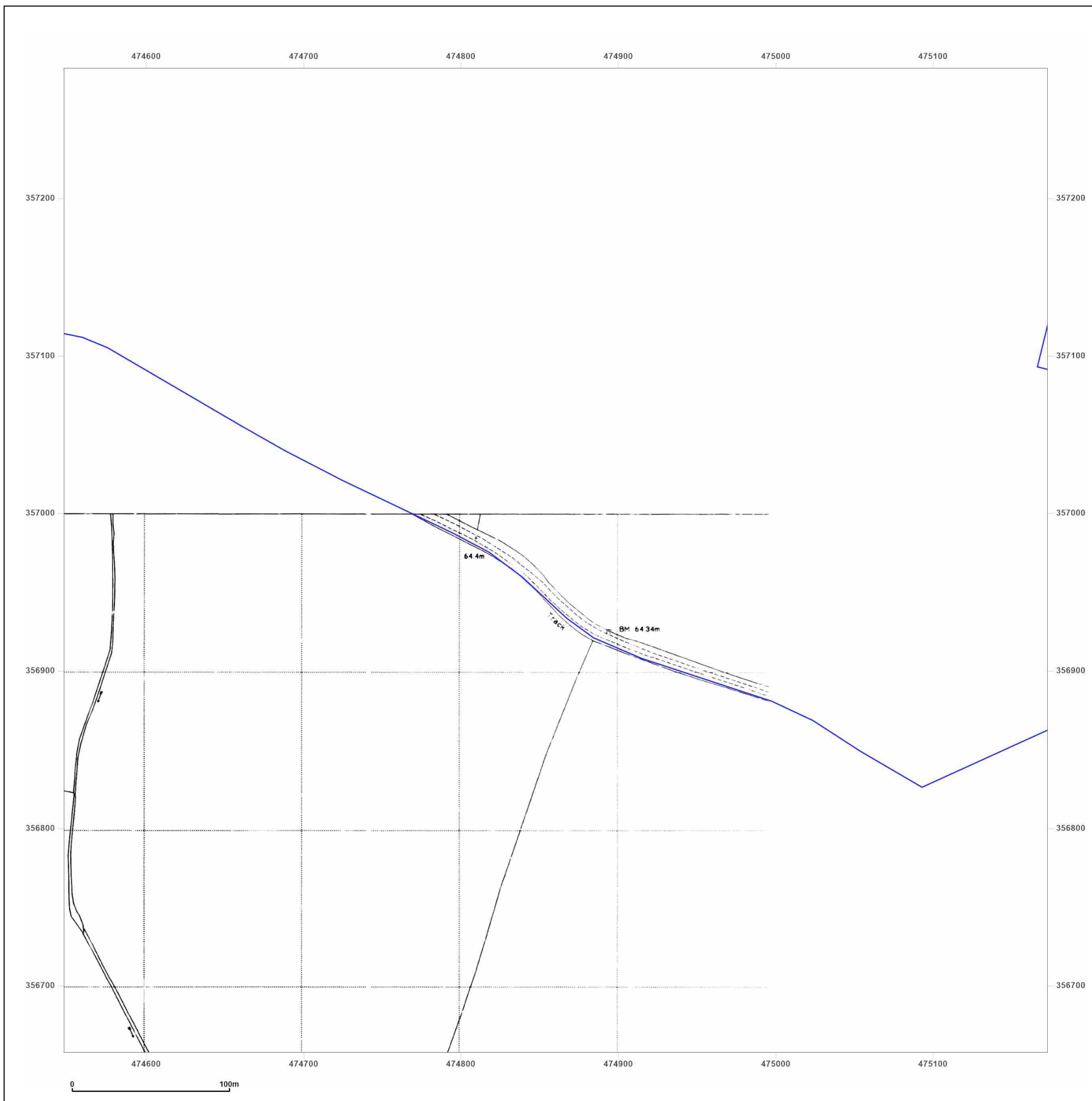


Produced by
Groundsure Insights
T: 08444 159000
E: info@groundsure.com
W: 

© Crown copyright and database rights 2024 Ordnance Survey 100035207

Production date: 24 October 2024

Map legend available at: 



Site Details:

GNRSP

Client Ref: GNRSP
Report Ref: GSIP-2024-16448-21123_6_LS_6_3
Grid Ref: 474860, 357595

Map Name: County Series


Map date: 1885

Scale: 1:2,500

Printed at: 1:2,500



Surveyed 1885
Revised 1885
Edition N/A
Copyright N/A
Levelled N/A




Surveyed 1885
Revised 1885
Edition N/A
Copyright N/A
Levelled N/A

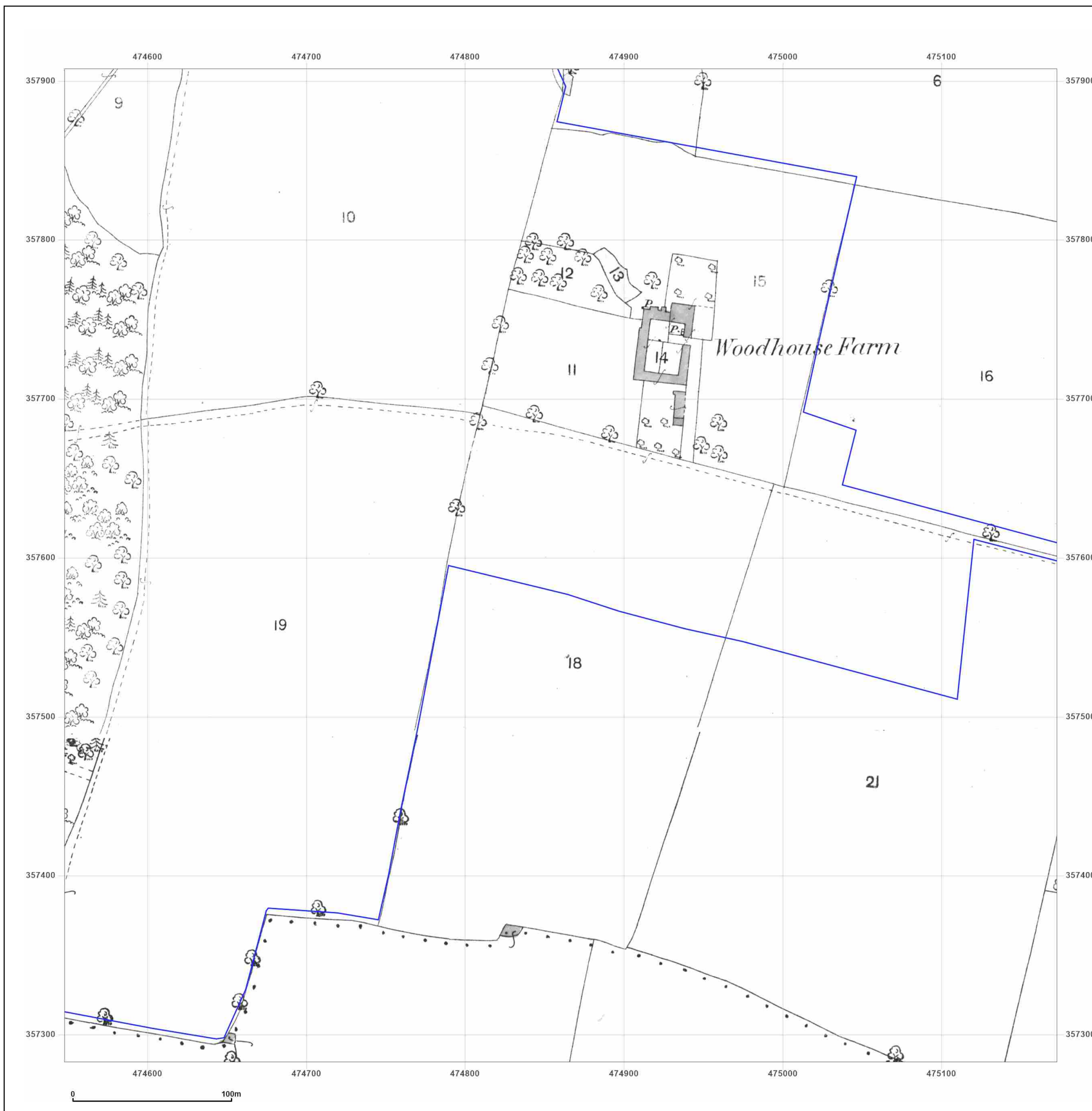


Produced by
Groundsure Insights
T: 08444 159000
E: info@groundsure.com
W: 

© Crown copyright and database rights 2024 Ordnance Survey 100035207

Production date: 24 October 2024

Map legend available at: 



Site Details:

GNRSP

Client Ref: GNRSP
Report Ref: GSIP-2024-16448-21123_6_LS_6_3
Grid Ref: 474860, 357595

Map Name: County Series

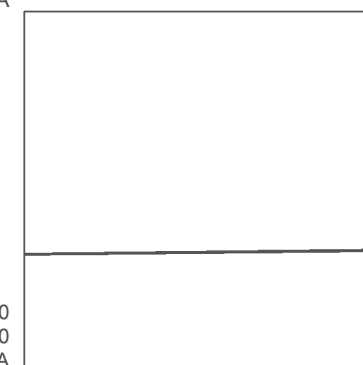
Map date: 1900

Scale: 1:2,500

Printed at: 1:2,500



Surveyed 1900
Revised 1900
Edition N/A
Copyright N/A
Levelled N/A




Surveyed 1900
Revised 1900
Edition N/A
Copyright N/A
Levelled N/A

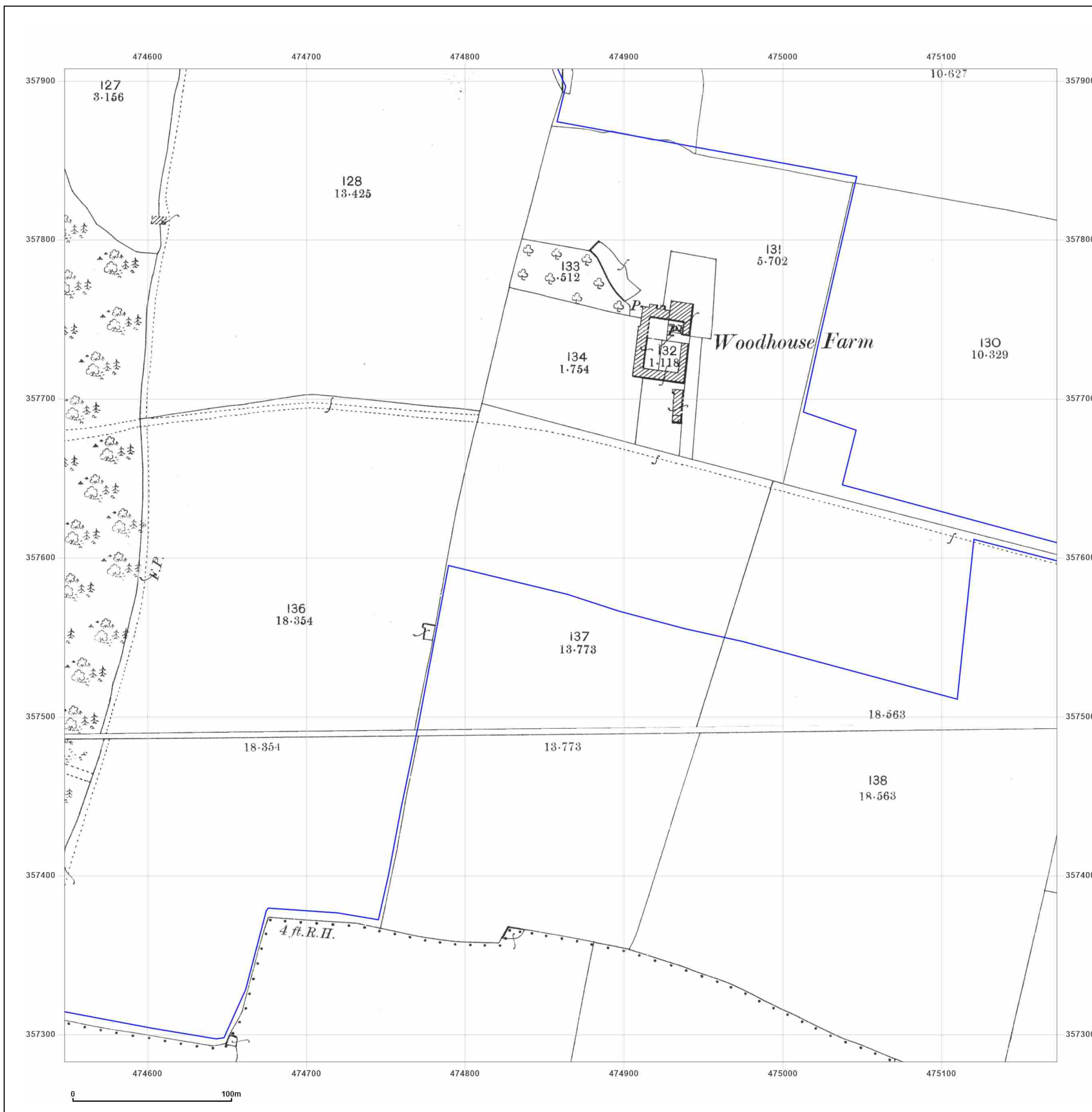


Produced by
Groundsure Insights
T: 08444 159000
E: info@groundsure.com
W: 

© Crown copyright and database rights 2024 Ordnance Survey 100035207

Production date: 24 October 2024

Map legend available at: 



Site Details:

GNRSP

Client Ref: GNRSP
Report Ref: GSIP-2024-16448-21123_6_LS_6_3
Grid Ref: 474860, 357595

Map Name: County Series

Map date: 1919

Scale: 1:2,500

Printed at: 1:2,500



Surveyed 1919
Revised 1919
Edition N/A
Copyright N/A
Levelled N/A




Surveyed 1919
Revised 1919
Edition N/A
Copyright N/A
Levelled N/A



Produced by
Groundsure Insights
T: 08444 159000
E: info@groundsure.com
W: 

© Crown copyright and database rights 2024 Ordnance Survey 100035207

Production date: 24 October 2024

Map legend available at: 



Site Details:

GNRSP

Client Ref: GNRSP
Report Ref: GSIP-2024-16448-21123_6_LS_6_3
Grid Ref: 474860, 357595

Map Name: National Grid

Map date: 1970

Scale: 1:2,500

Printed at: 1:2,500




Surveyed 1969
Revised 1969
Edition N/A
Copyright 1970
Levelled 1966



Produced by
Groundsure Insights
T: 08444 159000
E: info@groundsure.com
W: 

© Crown copyright and database rights 2024 Ordnance Survey 100035207

Production date: 24 October 2024

Map legend available at: 




Site Details:

GNRSP

Client Ref: GNRSP
Report Ref: GSIP-2024-16448-21123_6_LS_6_3
Grid Ref: 474860, 357595

Map Name: National Grid
Map date: 1970
Scale: 1:2,500
Printed at: 1:2,500



	Surveyed N/A Revised N/A Edition N/A Copyright N/A Levelled N/A

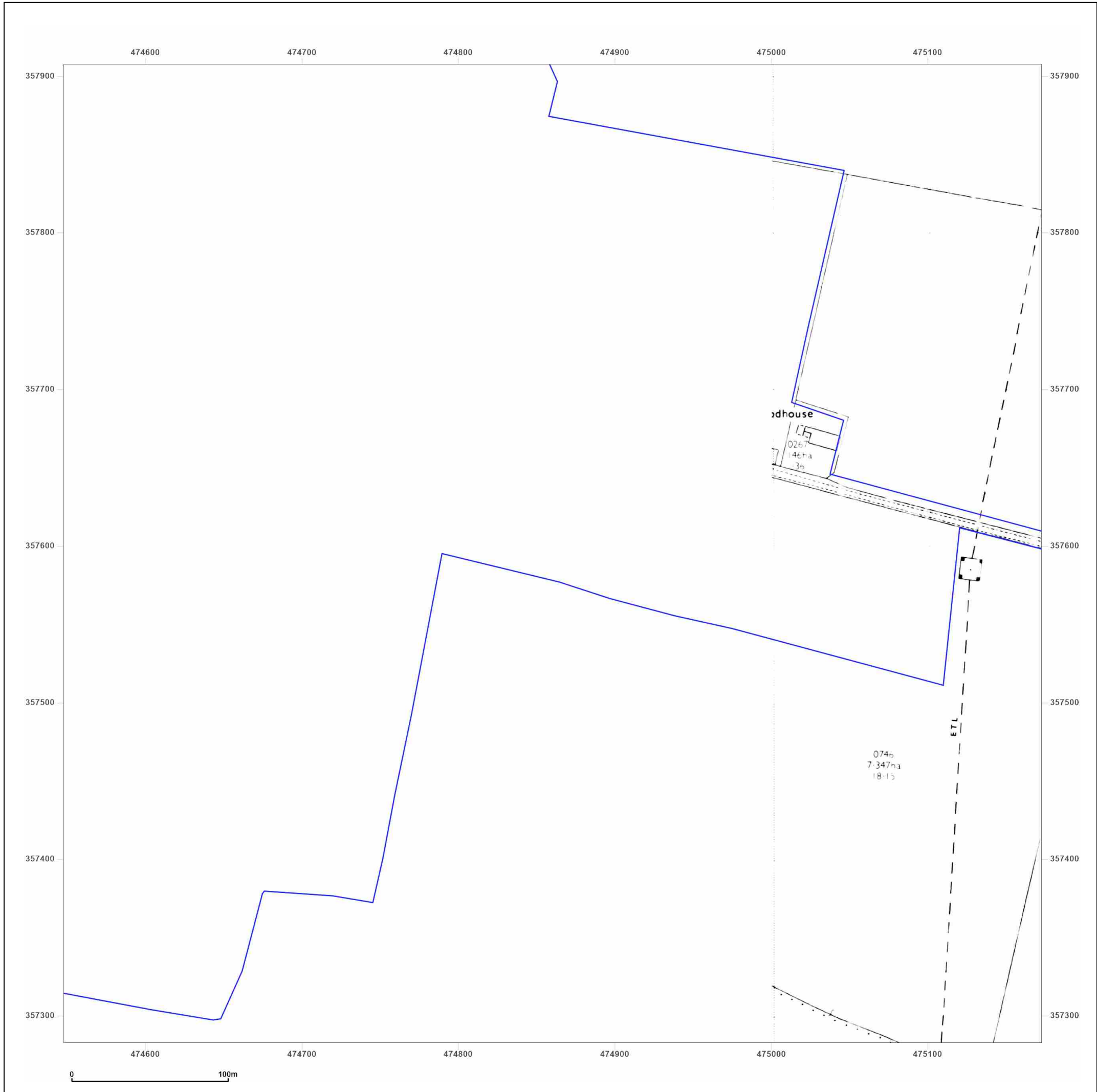


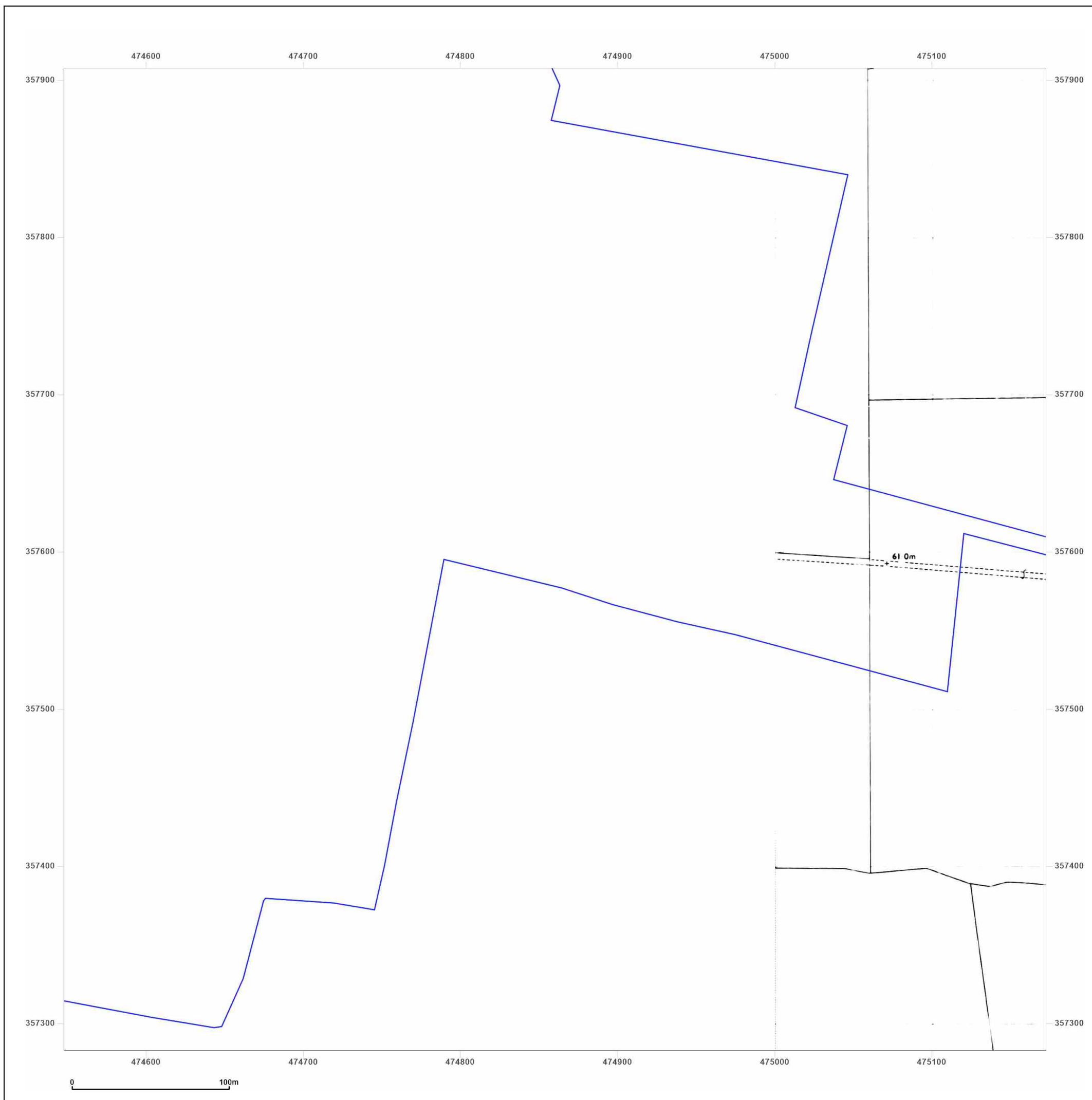
Produced by
Groundsure Insights
T: 08444 159000
E: info@groundsure.com
W:

© Crown copyright and database rights 2024 Ordnance Survey 100035207

Production date: 24 October 2024

Map legend available at:





Site Details:

Client Ref:	GNRSP
Report Ref:	GSIP-2024-16448-21123_6_LS_6_3
Grid Ref:	474860, 357595

Map Name:	National Grid
------------------	---------------

Map date: 1975

Scale: 1:2,500

Printed at: 1:2,500



Surveyed N/A
Revised N/A
Edition N/A
Copyright N/A
Levelled N/A



Produced by
Groundsure Insights
T: 08444 159000
E: info@groundsure.com
W: [REDACTED]

© Crown copyright and database rights 2024 Ordnance Survey 100035207

Production date: 24 October 2024

Map legend available at:

Site Details:

GNRSP

Client Ref: GNRSP
Report Ref: GSIP-2024-16448-21123_6_LS_6_3
Grid Ref: 474860, 357595

Map Name: National Grid

Map date: 1994

Scale: 1:2,500


Printed at: 1:2,500



Surveyed N/A
Revised N/A
Edition N/A
Copyright 1994
Levelled N/A


Surveyed N/A
Revised N/A
Edition N/A
Copyright 1994
Levelled N/A

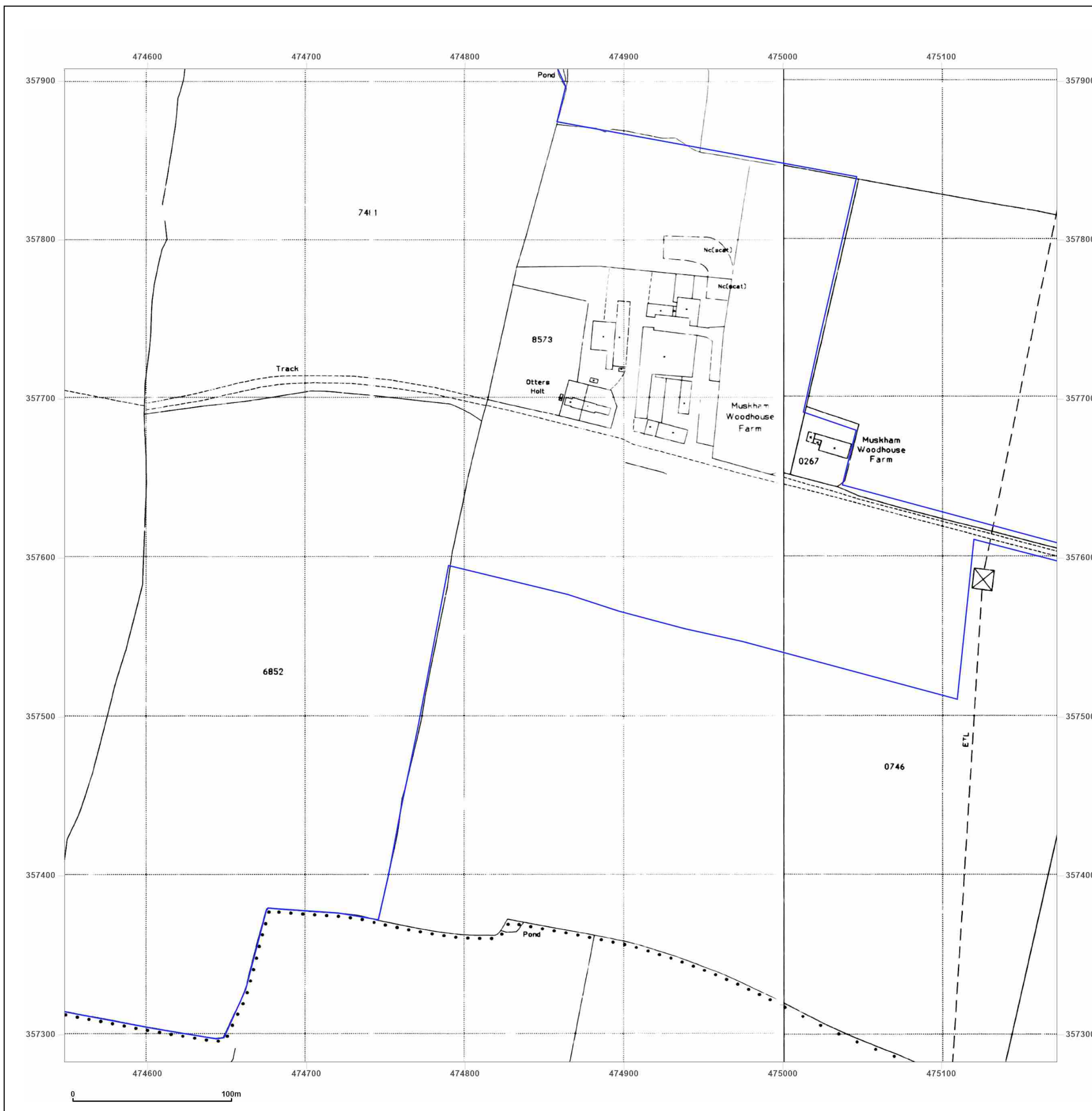


Produced by
Groundsure Insights
T: 08444 159000
E: info@groundsure.com
W: 

© Crown copyright and database rights 2024 Ordnance Survey 100035207

Production date: 24 October 2024

Map legend available at: 



Site Details:

GNRSP

Client Ref: GNRSP
Report Ref: GSIP-2024-16448-21123_6_LS_6_4
Grid Ref: 474860, 358221

Map Name: County Series

Map date: 1885

Scale: 1:2,500

Printed at: 1:2,500



Surveyed 1885
Revised 1885
Edition N/A
Copyright N/A
Levelled N/A

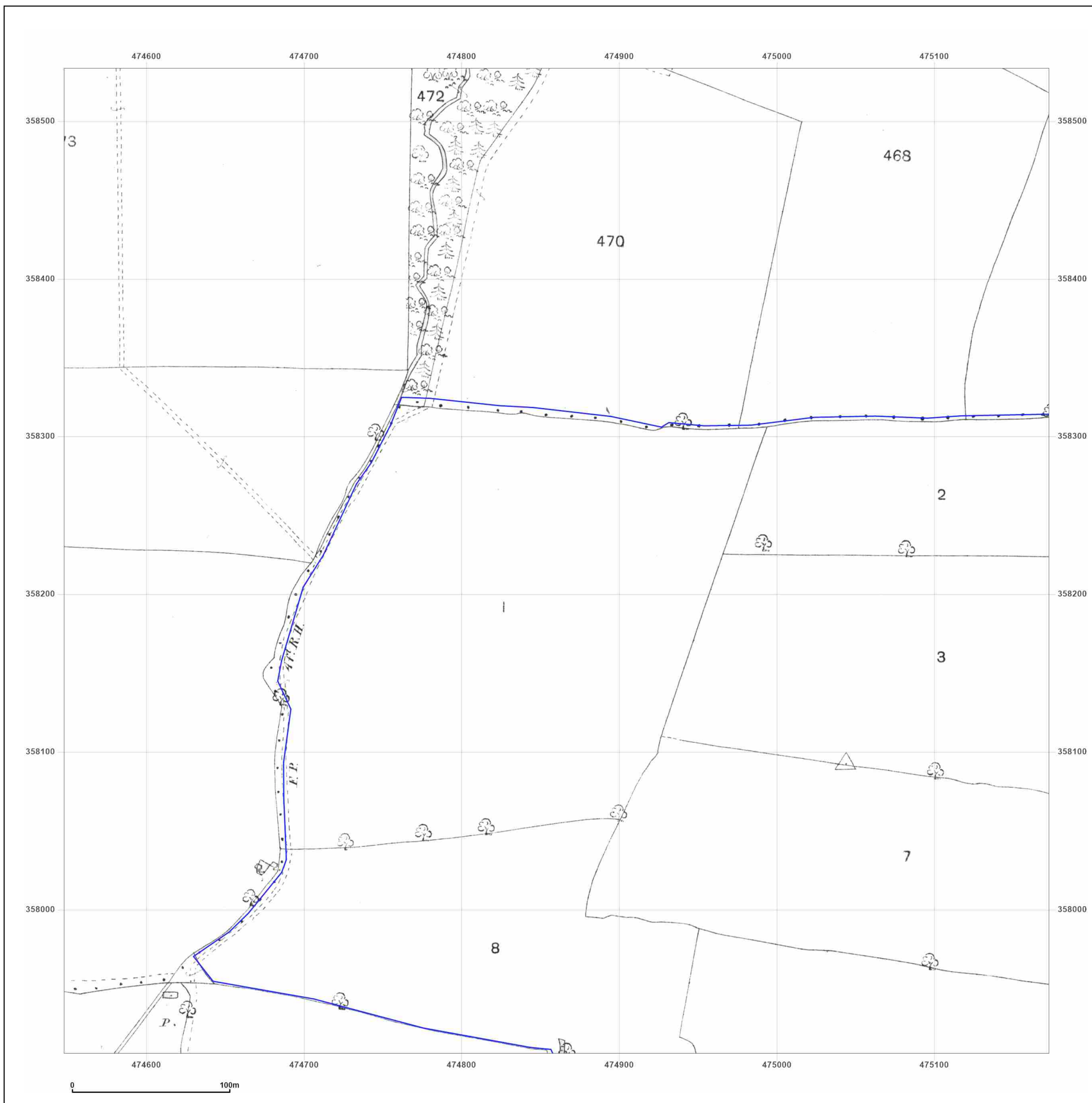


Produced by
Groundsure Insights
T: 08444 159000
E: info@groundsure.com
W: www.groundsure.com

© Crown copyright and database rights 2024 Ordnance Survey 100035207

Production date: 24 October 2024

Map legend available at:



Site Details:

GNRSP

Client Ref: GNRSP
Report Ref: GSIP-2024-16448-21123_6_LS_6_4
Grid Ref: 474860, 358221

Map Name: County Series

Map date: 1900

Scale: 1:2,500

Printed at: 1:2,500



Surveyed 1900
Revised 1900
Edition N/A
Copyright N/A
Levelled N/A

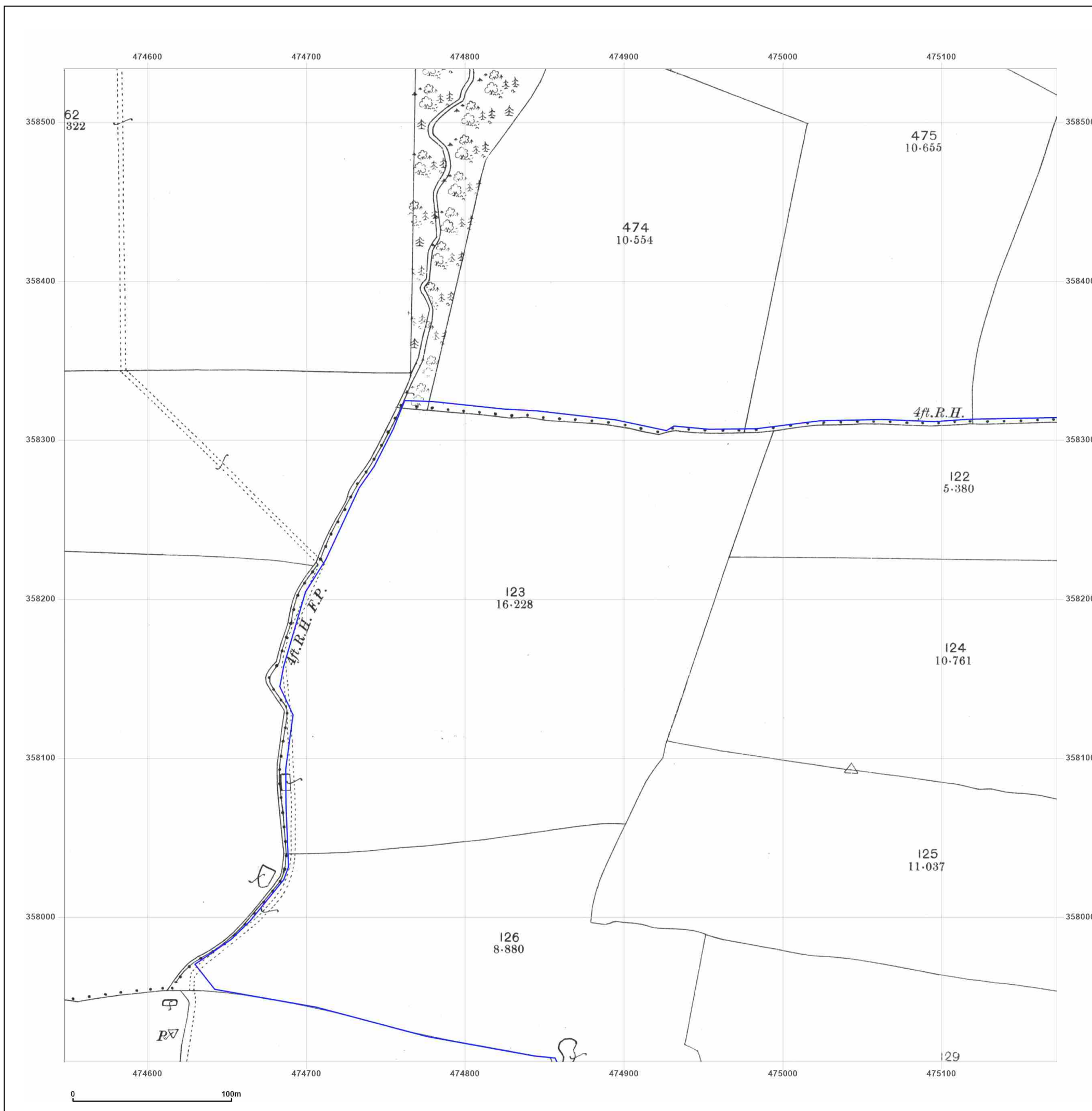


Produced by
Groundsure Insights
T: 08444 159000
E: info@groundsure.com
W: [REDACTED]

© Crown copyright and database rights 2024 Ordnance Survey 100035207

Production date: 24 October 2024

Map legend available at: [REDACTED]



Site Details:

GNRSP

Client Ref: GNRSP
Report Ref: GSIP-2024-16448-21123_6_LS_6_4
Grid Ref: 474860, 358221

Map Name: County Series

Map date: 1919

Scale: 1:2,500

Printed at: 1:2,500



Surveyed 1919
Revised 1919
Edition N/A
Copyright N/A
Levelled N/A

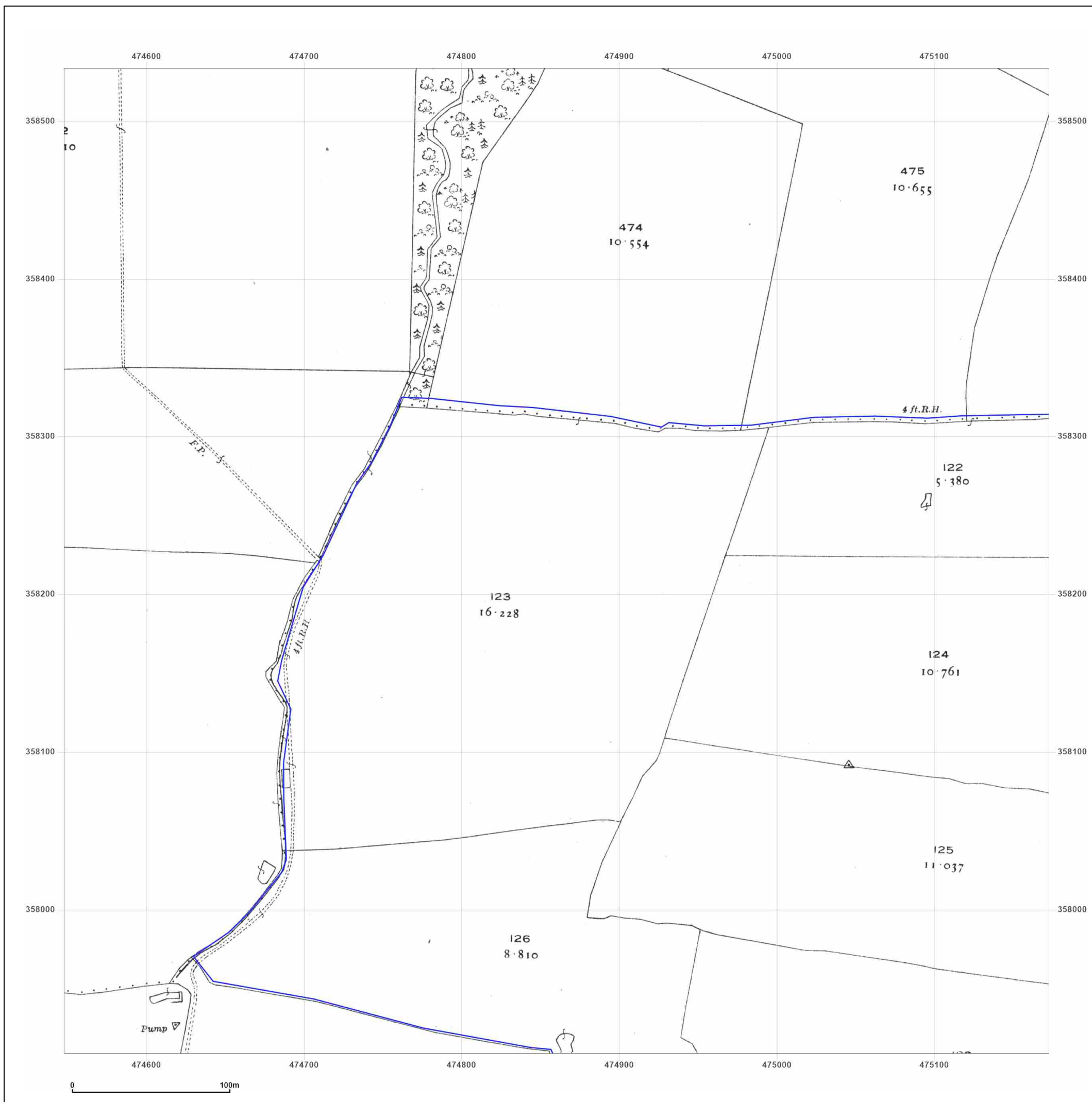


Produced by
Groundsure Insights
T: 08444 159000
E: info@groundsure.com
W: www.groundsure.com

© Crown copyright and database rights 2024 Ordnance Survey 100035207

Production date: 24 October 2024

Map legend available at:



Site Details:

GNRSP

Client Ref: GNRSP
Report Ref: GSIP-2024-16448-21123_6_LS_6_4
Grid Ref: 474860, 358221

Map Name: National Grid

Map date: 1970

Scale: 1:2,500

Printed at: 1:2,500



Surveyed 1969
Revised 1969
Edition N/A
Copyright 1970
Levelled 1966

Surveyed 1969
Revised 1969
Edition N/A
Copyright 1970
Levelled 1966

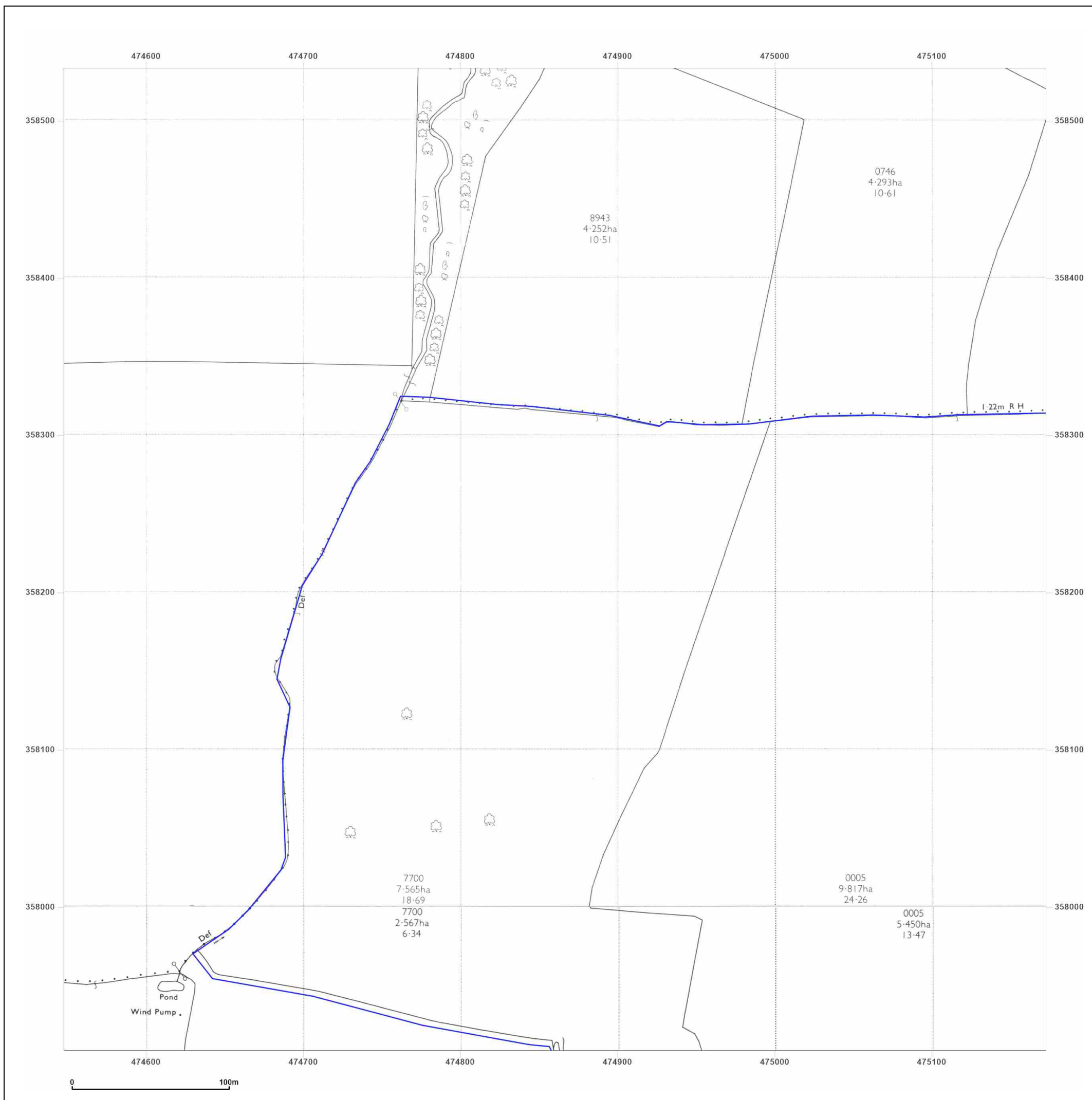


Produced by
Groundsure Insights
T: 08444 159000
E: info@groundsure.com
W: [REDACTED]

© Crown copyright and database rights 2024 Ordnance Survey 100035207

Production date: 24 October 2024

Map legend available at: [REDACTED]



Site Details:

GNRSP

Client Ref: GNRSP
Report Ref: GSIP-2024-16448-21123_6_LS_6_4
Grid Ref: 474860, 358221

Map Name: National Grid

Map date: 1970

Scale: 1:2,500

Printed at: 1:2,500



Surveyed N/A
Revised N/A
Edition N/A
Copyright N/A
Levelled N/A

Surveyed N/A
Revised N/A
Edition N/A
Copyright N/A
Levelled N/A

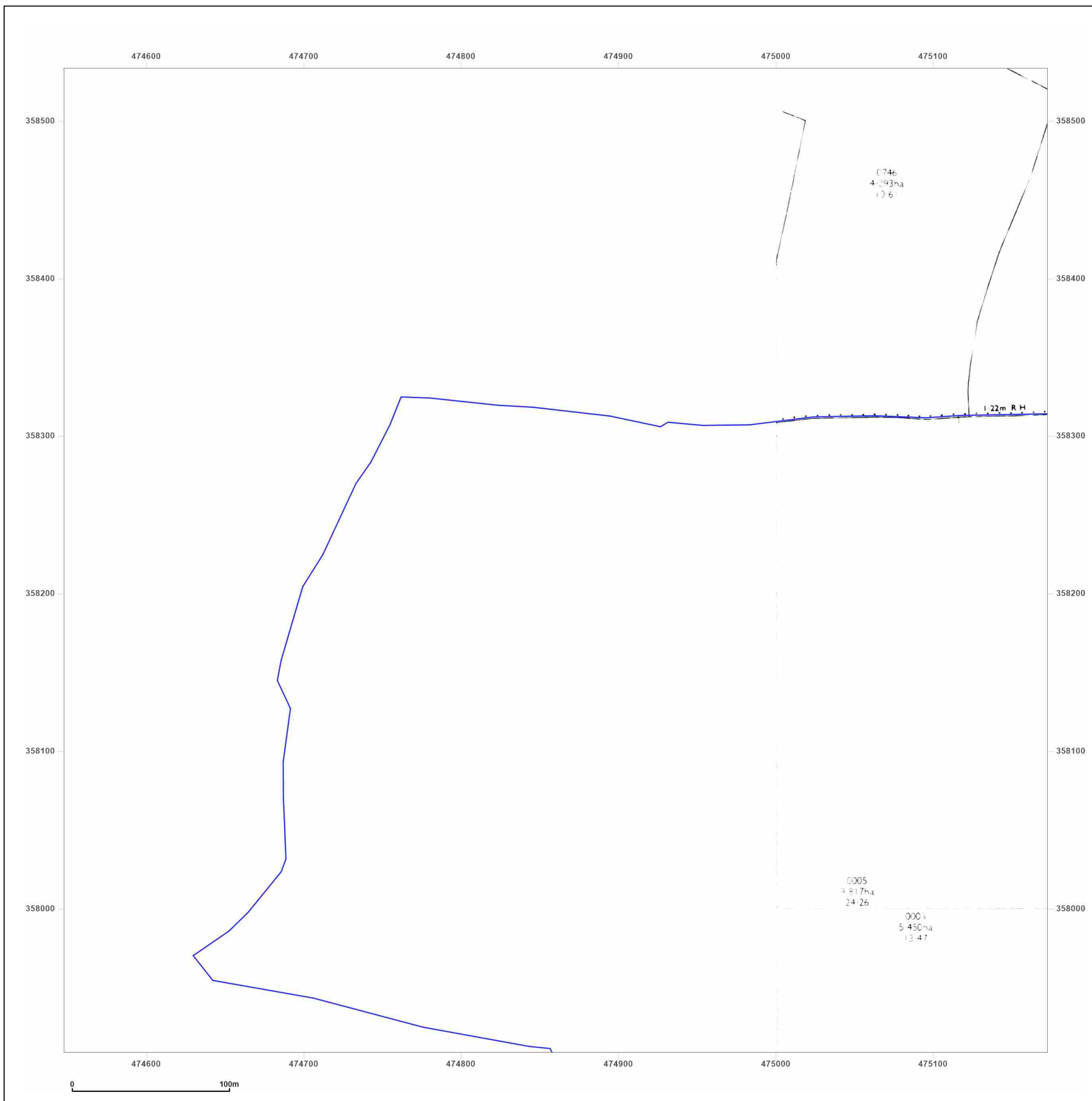


Produced by
Groundsure Insights
T: 08444 159000
E: info@groundsure.com
W: XXXXXXXXXX

© Crown copyright and database rights 2024 Ordnance Survey 100035207

Production date: 24 October 2024

Map legend available at: XXXXXXXXXX



Site Details:

GNRSP

Client Ref: GNRSP
Report Ref: GSIP-2024-16448-21123_6_LS_6_4
Grid Ref: 474860, 358221

Map Name: National Grid

Map date: 1994

Scale: 1:2,500

Printed at: 1:2,500



Surveyed N/A
Revised N/A
Edition N/A
Copyright 1994
Levelled N/A

Surveyed N/A
Revised N/A
Edition N/A
Copyright 1994
Levelled N/A

Surveyed N/A
Revised N/A
Edition N/A
Copyright 1994
Levelled N/A

Surveyed N/A
Revised N/A
Edition N/A
Copyright 1994
Levelled N/A

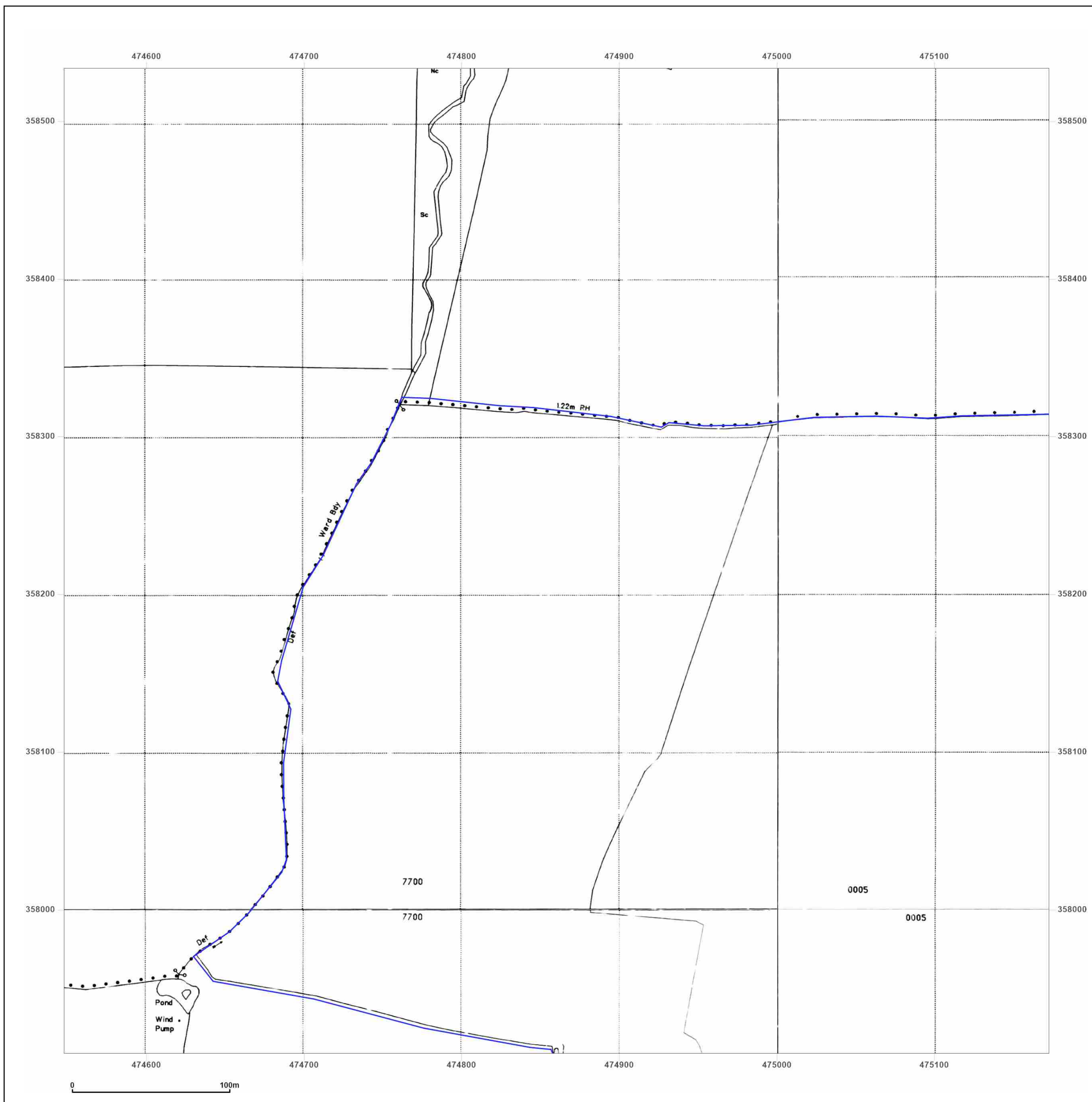


Produced by
Groundsure Insights
T: 08444 159000
E: info@groundsure.com
W: [REDACTED]

© Crown copyright and database rights 2024 Ordnance Survey 100035207

Production date: 24 October 2024

Map legend available at:
[REDACTED]



Site Details:

GNRSP

Client Ref: GNRSP
Report Ref: GSIP-2024-16448-21123_6_LS_6_5
Grid Ref: 474860, 358846

Map Name: County Series

Map date: 1885-1886

Scale: 1:2,500

Printed at: 1:2,500



Surveyed 1886
Revised 1886
Edition N/A
Copyright N/A
Levelled N/A

Surveyed 1885
Revised 1885
Edition N/A
Copyright N/A
Levelled N/A

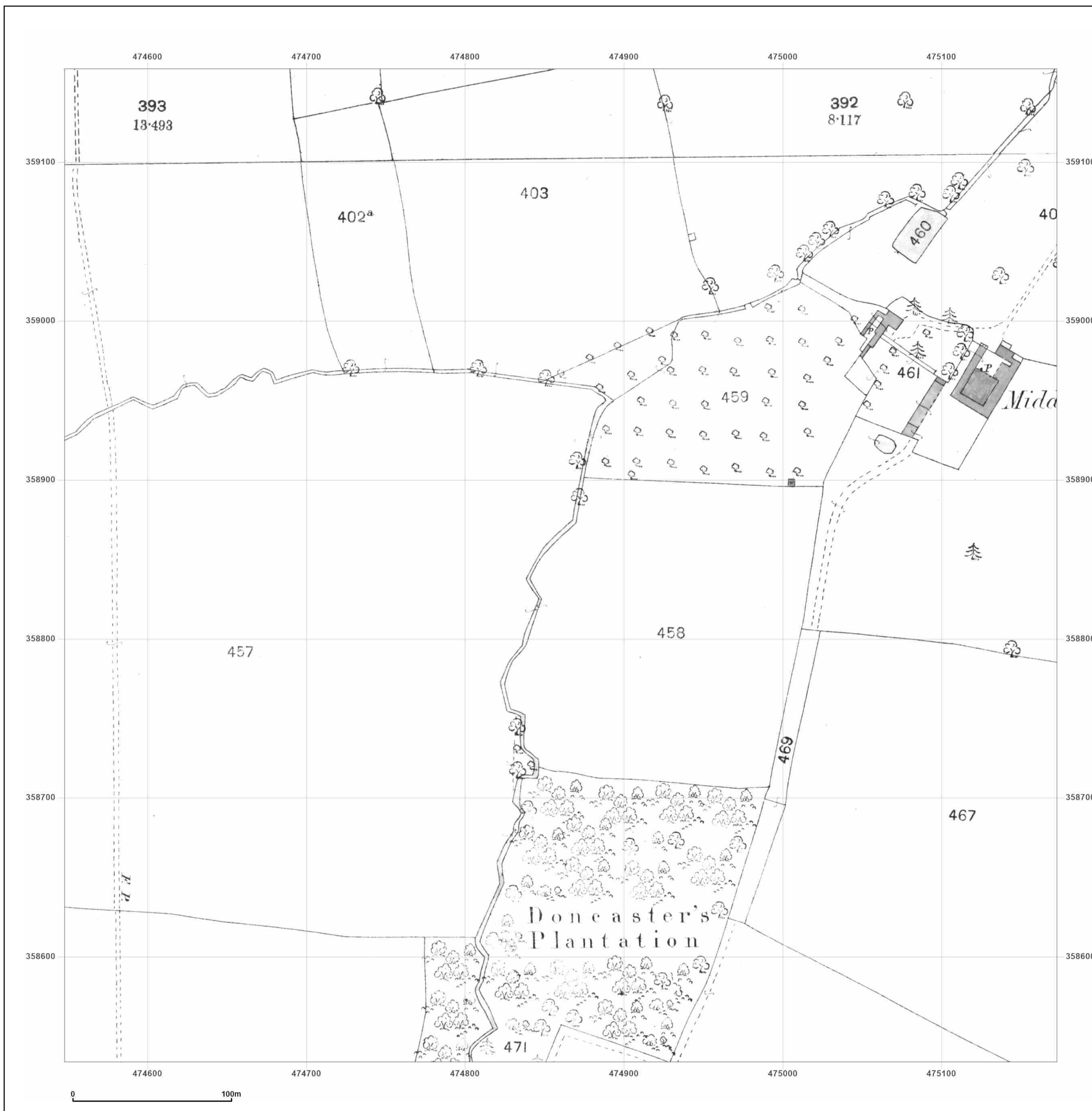


Produced by
Groundsure Insights
T: 08444 159000
E: info@groundsure.com
W: www.groundsure.com

© Crown copyright and database rights 2024 Ordnance Survey 100035207

Production date: 24 October 2024

Map legend available at:



Site Details:

GNRSP

Client Ref: GNRSP
Report Ref: GSIP-2024-16448-21123_6_LS_6_5
Grid Ref: 474860, 358846

Map Name: County Series

Map date: 1900

Scale: 1:2,500

Printed at: 1:2,500



Surveyed 1900
Revised 1900
Edition N/A
Copyright N/A
Levelled N/A

Surveyed 1900
Revised 1900
Edition N/A
Copyright N/A
Levelled N/A

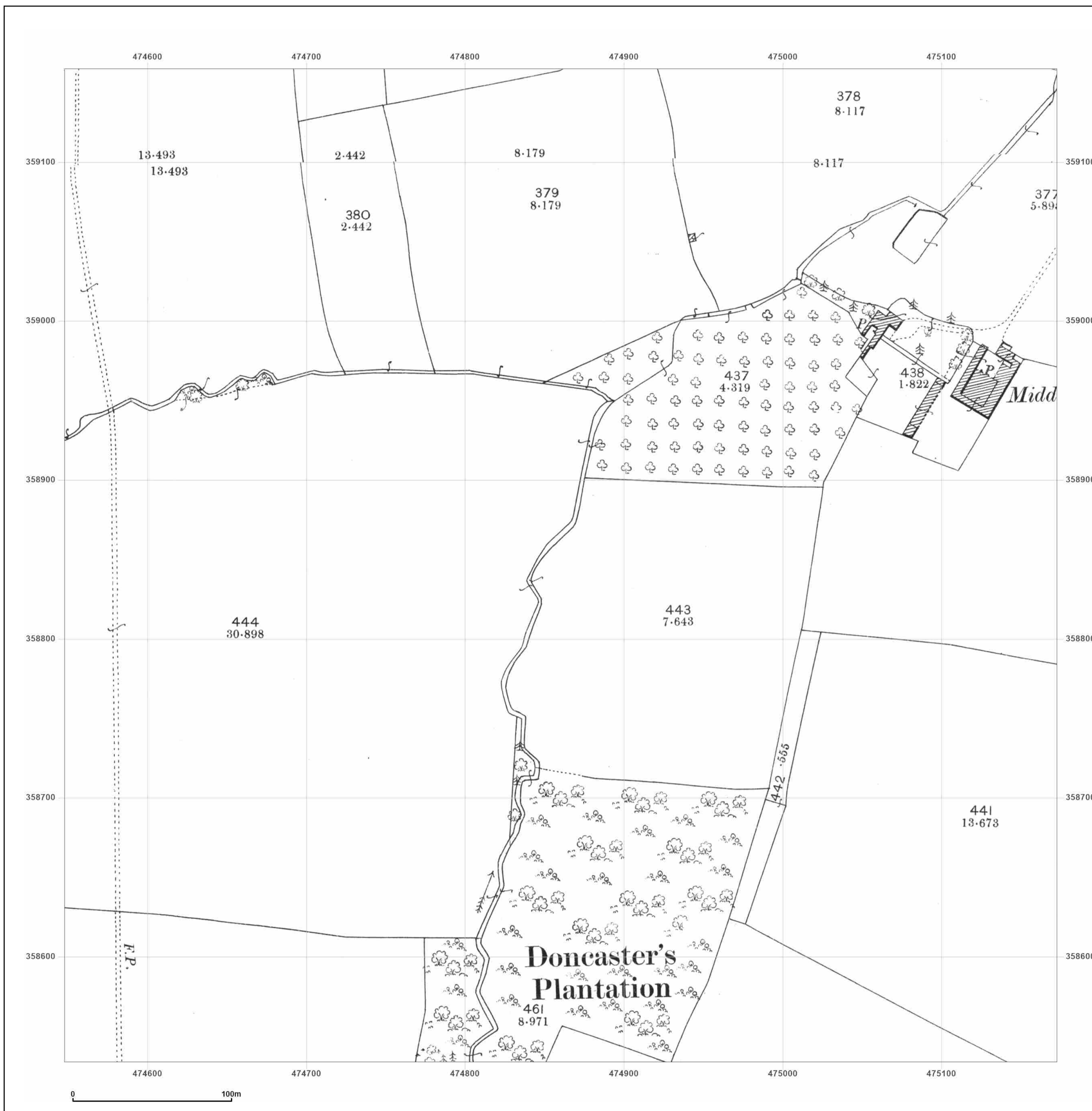


Produced by
Groundsure Insights
T: 08444 159000
E: info@groundsure.com
W: www.groundsure.com

© Crown copyright and database rights 2024 Ordnance Survey 100035207

Production date: 24 October 2024

Map legend available at:



Site Details:

GNRSP

Client Ref: GNRSP
Report Ref: GSIP-2024-16448-21123_6_LS_6_5
Grid Ref: 474860, 358846

Map Name: County Series

Map date: 1919

Scale: 1:2,500

Printed at: 1:2,500



Surveyed 1919
Revised 1919
Edition N/A
Copyright N/A
Levelled N/A

Surveyed 1919
Revised 1919
Edition N/A
Copyright N/A
Levelled N/A

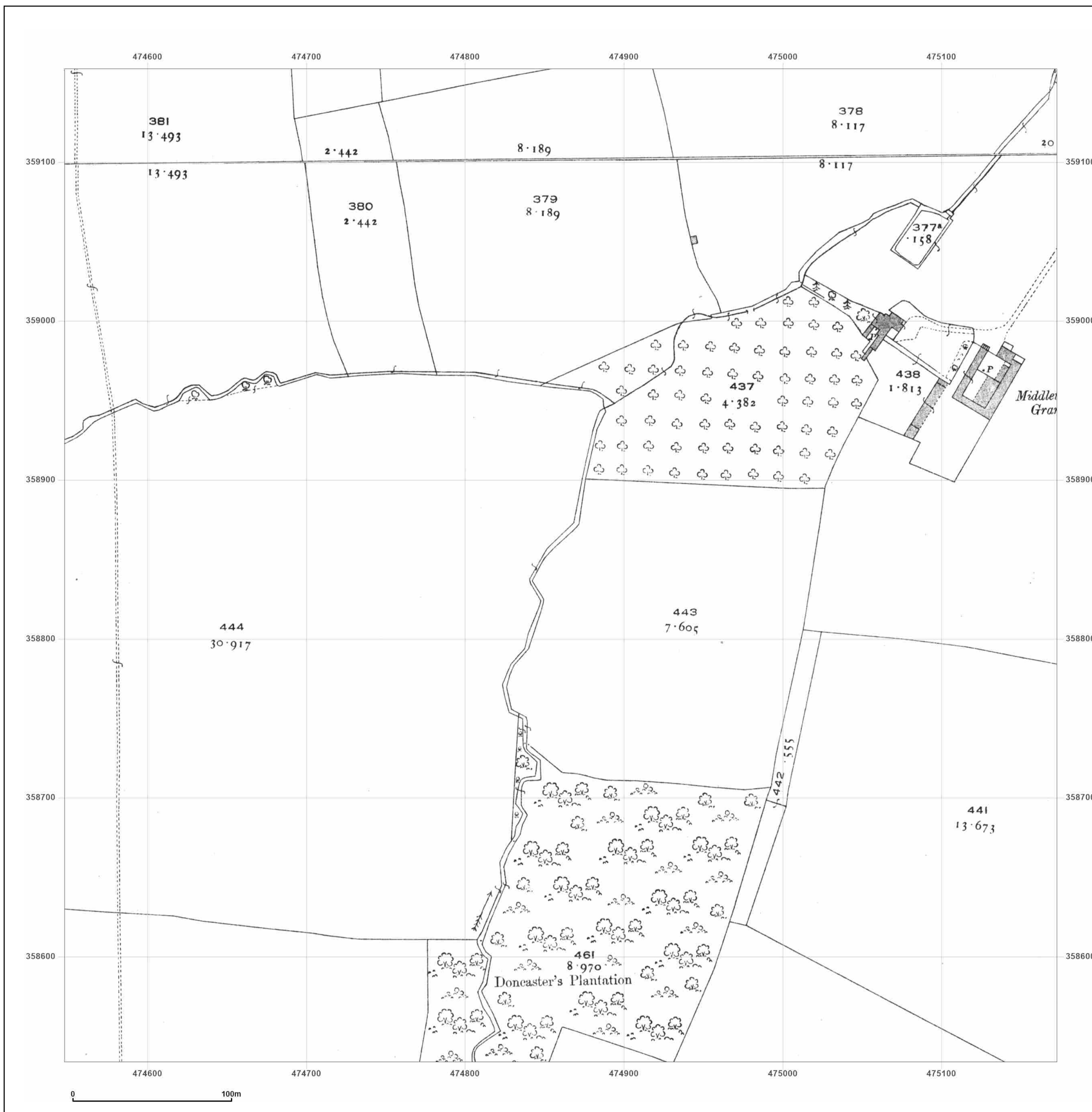


Produced by
Groundsure Insights
T: 08444 159000
E: info@groundsure.com
W: www.groundsure.com

© Crown copyright and database rights 2024 Ordnance Survey 100035207

Production date: 24 October 2024

Map legend available at:



Site Details:

GNRSP

Client Ref: GNRSP
Report Ref: GSIP-2024-16448-21123_6_LS_6_5
Grid Ref: 474860, 358846

Map Name: National Grid

Map date: 1966-1970

Scale: 1:2,500

Printed at: 1:2,500



Surveyed 1965
Revised 1965
Edition N/A
Copyright 1966
Levelled 1956


Surveyed 1969
Revised 1969
Edition N/A
Copyright 1970
Levelled 1966



Produced by
Groundsure Insights
T: 08444 159000
E: info@groundsure.com
W: 

© Crown copyright and database rights 2024 Ordnance Survey 100035207

Production date: 24 October 2024

Map legend available at: 



Site Details:

GNRSP

Client Ref: GNRSP
Report Ref: GSIP-2024-16448-21123_6_LS_6_5
Grid Ref: 474860, 358846

Map Name: National Grid

Map date: 1966-1970

Scale: 1:2,500

Printed at: 1:2,500



Surveyed N/A
Revised N/A
Edition N/A
Copyright N/A
Levelled N/A

Surveyed N/A
Revised N/A
Edition N/A
Copyright N/A
Levelled N/A

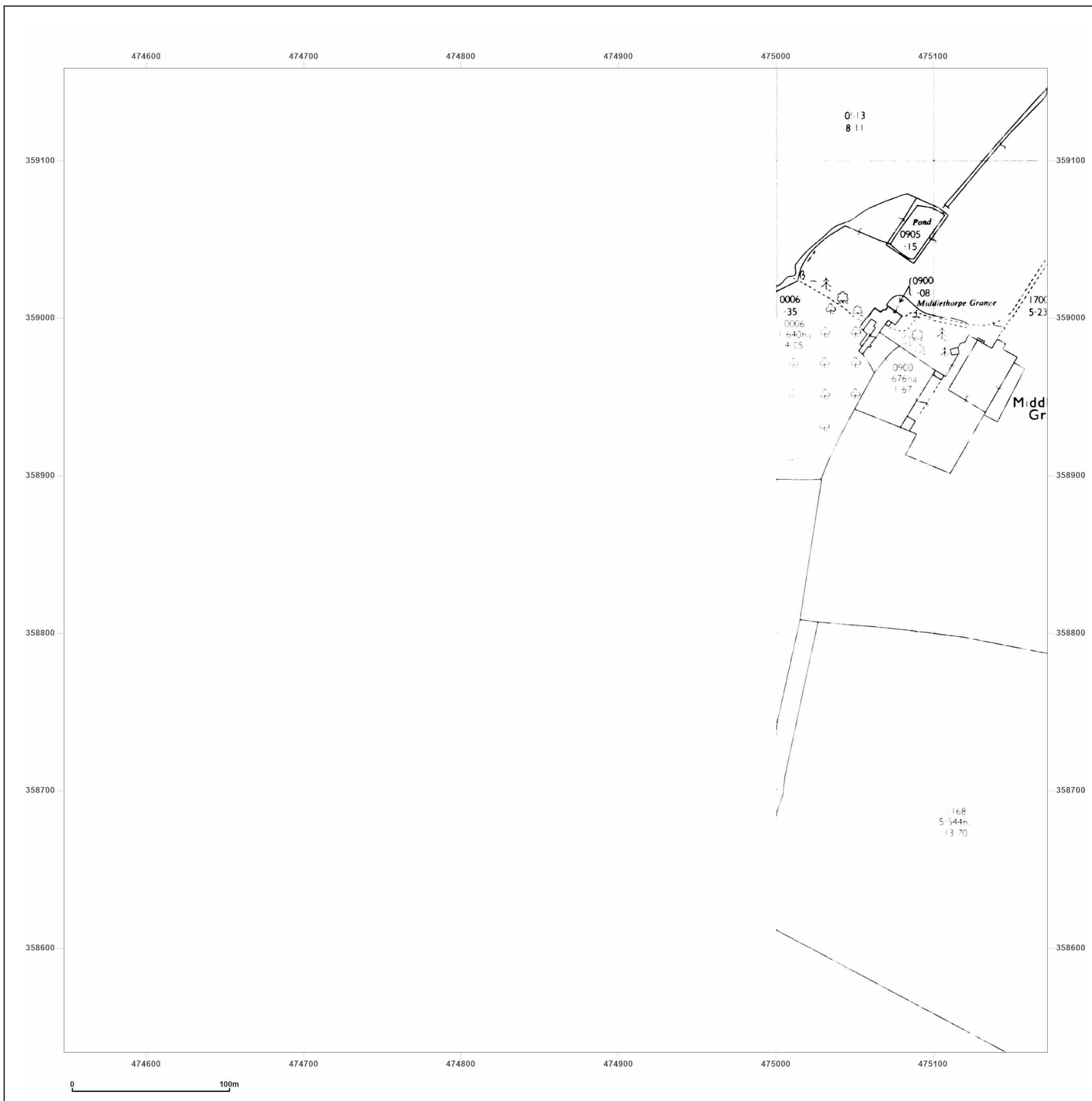


Produced by
Groundsure Insights
T: 08444 159000
E: info@groundsure.com
W: XXXXXXXXXX

© Crown copyright and database rights 2024 Ordnance Survey 100035207

Production date: 24 October 2024

Map legend available at: XXXXXXXXXX



Site Details:

GNRSP

Client Ref: GNRSP
Report Ref: GSIP-2024-16448-21123_6_LS_6_5
Grid Ref: 474860, 358846

Map Name: National Grid

Map date: 1976


Scale: 1:2,500

Printed at: 1:2,500



Surveyed N/A
Revised N/A
Edition N/A
Copyright N/A
Levelled N/A

Surveyed N/A
Revised N/A
Edition N/A
Copyright N/A
Levelled N/A

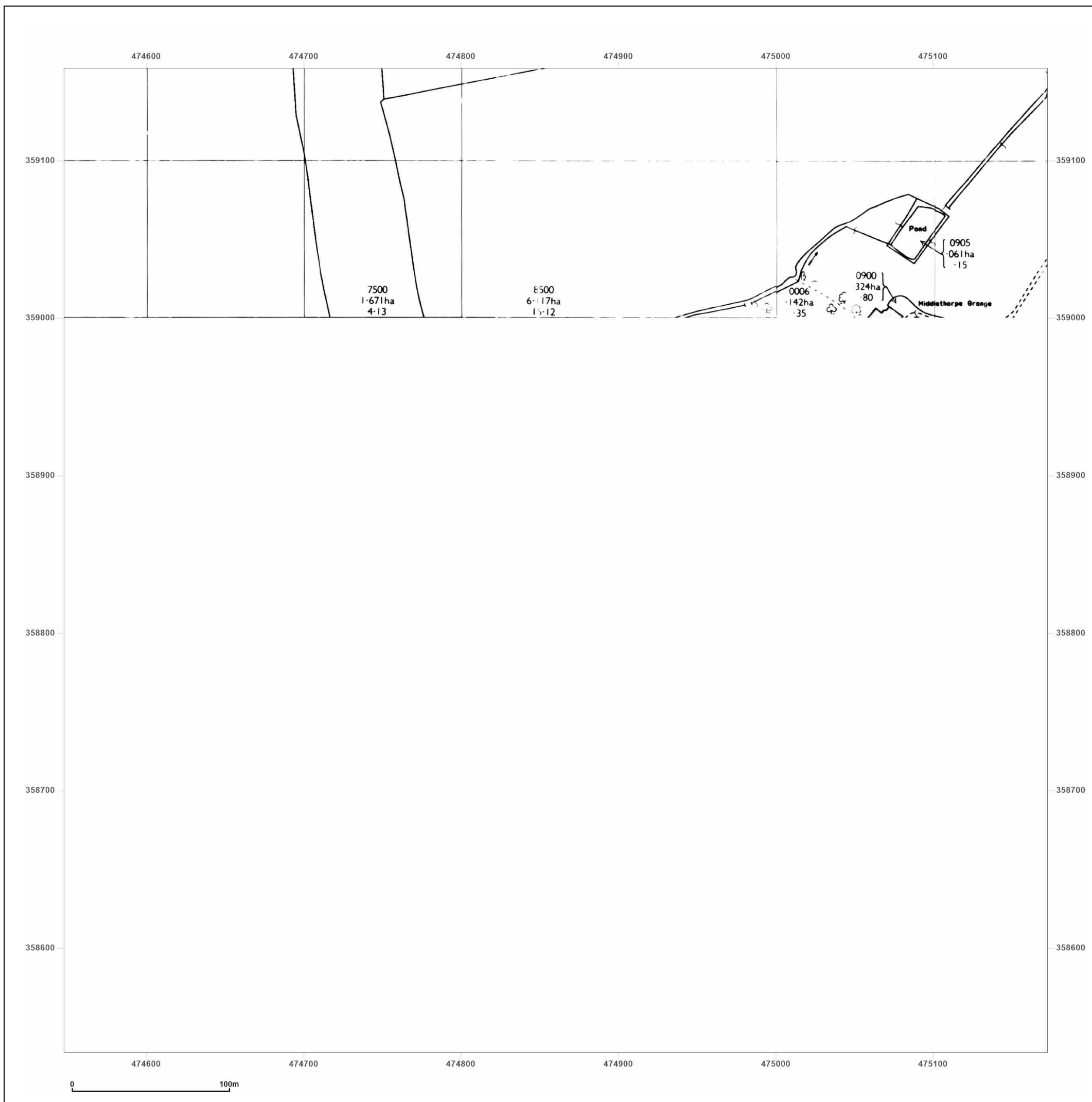


Produced by
Groundsure Insights
T: 08444 159000
E: info@groundsure.com
W: [REDACTED]

© Crown copyright and database rights 2024 Ordnance Survey 100035207

Production date: 24 October 2024

Map legend available at:
[REDACTED]



Site Details:

GNRSP

Client Ref:

GNRSP

Report Ref:

GSIP-2024-16448-21123_6_LS_6_5

Grid Ref:

474860, 358846

Map Name:

National Grid

Map date:

1994

Scale:

1:2,500

Printed at:

1:2,500

N


W

E

S

Surveyed N/A Revised N/A Edition N/A Copyright 1994 Levelled N/A	Surveyed N/A Revised N/A Edition N/A Copyright 1994 Levelled N/A
Surveyed N/A Revised N/A Edition N/A Copyright 1994 Levelled N/A	Surveyed N/A Revised N/A Edition N/A Copyright 1994 Levelled N/A

Powered by



Produced by

Groundsure Insights

T: 08444 159000

E: info@groundsure.com

W:

© Crown copyright and database rights 2024 Ordnance Survey 100035207

Production date: 24 October 2024

Map legend available at:

